• Informative
• Historical
• Pictorial
• Review of

McDonough COUNTY



LIBRARY
OF THE
UNIVERSITY
OF ILLINOIS

917.73
Am3i
v.7

Illinois Historical Survey

THE AMERICAN AERIAL COUNTY HISTORY SERIES, No. 7

This is

McDonough County, Illinois

An Up-To-Date Historical Narrative with County Map and Many Unique Aerial Photographs of Cities, Towns, Villages and Farmsteads

By

JOHN DRURY

Author *Historic Midwest Houses, Midwest Heritage*, etc., and member of American Association for State and Local History

1955

PUBLISHED BY

THE LOREE COMPANY

3094 Milwaukee Avenue Chicago 18, Illinois

PRICE $25.00

COPYRIGHT 1955 BY THE LOREE CO. ALL RIGHTS RESERVED. PRINTED IN U.S.A

Printed in offset lithography
by The Loree Company,
Chicago, Illinois. 1955

Am 3 a
v 7

Acknowledgments

This is the seventh of a series of new-style county histories which will include all of the 102 counties in Illinois and, ultimately, all of the 3,103 counties in the United States. The project, specializing in aerial photographs of cities, towns, villages and farmsteads, is known as The American Aerial County History Series.

In the preparation of this work on McDonough County, Illinois, the author and publisher hereby acknowledge their gratitude, for advice and assistance generously given them, to Mr. Joseph Wolf and Mrs. Ellen Chase of the Newberry Library, Chicago; to Mr. Herbert H. Hewitt, Mrs. Roberta Sutton and Miss Winifred Baum, all of the Chicago Public Library, Chicago; and to various librarians, public officials, business executives and private citizens of the city of Macomb Illinois. The author also wishes to express special acknowledgment to his wife, Marion Neville Drury, for research, editorial and proofreading assistance.

Grateful appreciation is also shown here to officials of the Department of Public Works & Planning of the State of Illinois, in particular to those in charge of that department's Bureau of Research and Planning in the Highway Department, for permission to use the McDonough County maps included in this book.

Sources used by the author in preparing this book were: *Atlas Map of McDonough County, Illinois*, published by Andreas, Lyter & Company (Davenport, Iowa, 1871); *Illinois: A Descriptive and Historical Guide*, the American Guide Series (A.C.McClurg & Company, Chicago, 1939); *County and City Data Book, 1952*, United States Bureau of the Census (Washington, 1952); the *Editor and Publisher Market Guide for 1954* (the Editor and Publisher Company, New York, 1954): and *The Rand McNally Commercial Atlas for 1954* (McNally Company, Chicago, 1954).

Table of Contents

Map of McDonough County VI

Story of McDonough County 1

City of Macomb *(Macomb Township & Bardolph)* 11

Bethel Township 33

Blandinsville Township *(Blandinsville)* 37

Bushnell Township *(Bushnell City)* 41

Chalmers Township *(Fandon)* 75

Colchester Township *(Colchester)* 105

Eldorado Township 123

Emmet Township 133

Hire Township 149

Industry Township *(Industry, Doddsville)*. 193

Lamoine Township *(Colmar)* 213

Mound Township *(New Philadelphia, Epperson)* 231

New Salem Township *(Adair)* 265

Prairie City Township *(Prairie City)* 275

Sciota Township *(Sciota, Good Hope)* 313

Scotland Township 341

Tennessee Township *(Tennessee)*. 345

Walnut Grove Township *(Walnut Grove, Scottsburg)* 359

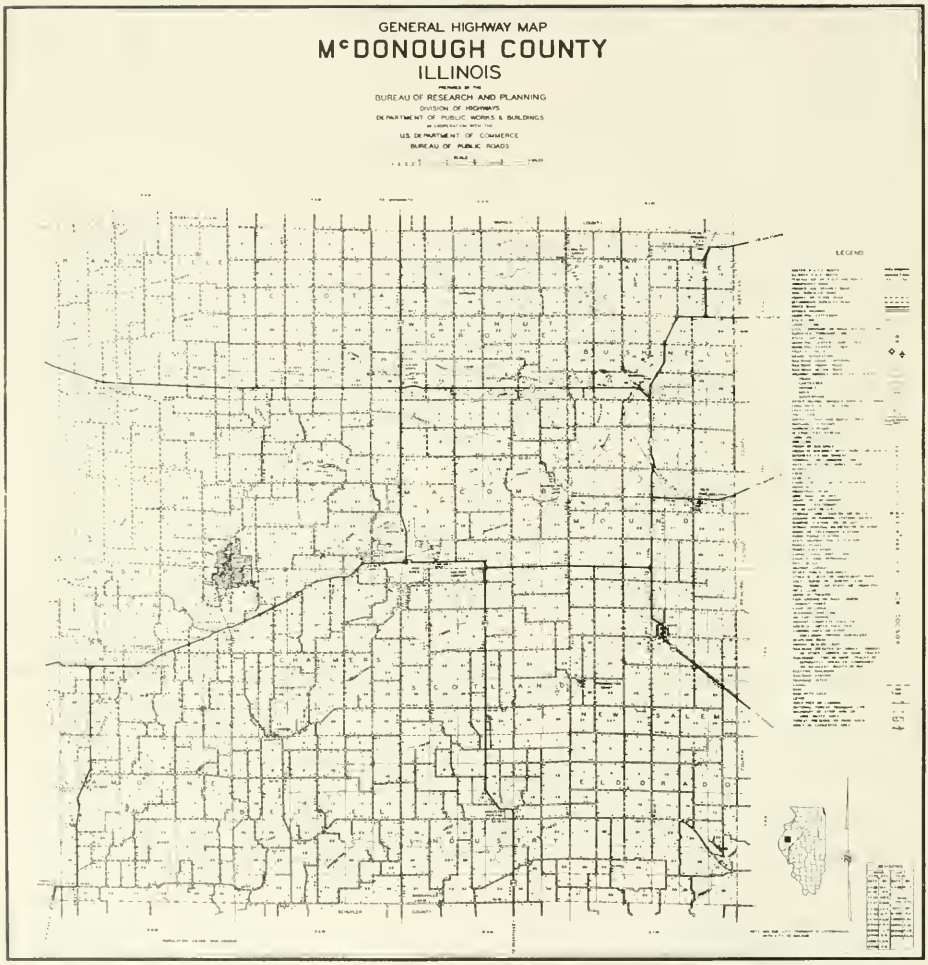
GENERAL HIGHWAY MAP
McDONOUGH COUNTY
ILLINOIS
BUREAU OF RESEARCH AND PLANNING
DIVISION OF HIGHWAYS
DEPARTMENT OF PUBLIC WORKS & BUILDINGS
U.S. DEPARTMENT OF COMMERCE
BUREAU OF PUBLIC ROADS
LEGEND

Story of McDonough County, Illinois

An extensive, level, fertile area in west central Illinois, situated between the Mississippi and Illinois rivers, McDonough County is noted for the abundance and high quality of its agricultural products, for its pottery artware and other manufactured goods and materials, and for its outstanding seat of learning, Western Illinois State College. The last-named is one of several "normal schools" for the training of teachers which were established by the Illinois state legislature late in the nineteenth century.

The principal city and county seat of McDonough is Macomb, which has a population (1952) of 10,592. In addition to Western Illinois State College, with its large campus and many buildings, Macomb contains the Haeger Pottery, the Western Stoneware Company and the Illinois Electric Company ... all leading firms in the creation of pottery and porcelain articles. These firms obtain raw meterials from the numerous clay deposits in the vicinity of Macomb. Here, also, are a number of coal mines and oil wells. In the main, however, McDonough County is devoted to farming and stock raising, being in the midst of the Grain Belt of Central Illinois.

In The Beginning

When Illinois was admitted to statehood in 1818, what is now McDonough County was merely a priaire welderness in Madison County. At that early date, Madison County embraced practically all of the upper part of Illinois ... a vast prairie region with here and there a settlement on some river bank.

As more and more homesteaders arrived in the state, however, several new counties were created out of Madison, and one of these was Pike County, organized in 1821. It embraced future McDonough County, as well as a major portion of upper Illinois, including Chicago, Peoria and Rock Island. There followed, a few years later, the establishment of several counties out of Pike (thus reducing its size), one of which, Schuyler, included the area that afterwards became McDonough County. Although the county of McDonough was organized by act of the state legislature on January 25, 1826, it was attached, for judicial and recording purposes, to Schuyler County until 1830.

First Settlers

Believed to have been the first settler of McDonough County was William Carter, who arrived with his family about the year 1826. He built a log cabin, and laid out a small farm, in the area just southwest of the future village of Industry. A year or two later James Vance and several others arrived in the same neighborhood, which soon came to be known as the "Carter Settlement."

Meanwhile, another collection of cabins appeared in the northwest corner of the county and this became identified as the "Job Settlement." It was located a little southeast of the future town of Blandinsville and was first settled by William Job, John Vance and a few others. Another early arrival in the county, Elias McFadden, laid out a farm just south of where the city of Macomb was later built. This farm was afterwards acquired by William Hunter.

In the course of time numerous other settlements grew up along the creeks of McDonough County and these were named after the streams on which they were located ..."Crooked Creek Settlement," "Camp Creek Settlement," "Sugar Creek Settlement," "Spring Creek Settlement."

County Government Organized

McDonough County, as we have seen, was organized by act of the state legislature on January 25, 1826. At first, however, its affairs were administered by neighboring Schuyler County. It was not until 1830 that the citizens of McDonough County ... then numbering 350 ... elected their first county commissioners, sheriff, coroner, etc. The order of this election was issued by Circuit Judge Richard H. Young, then holding court at Rushville, in Schuyler County.

At the first election, held in the log cabin home of Elias McFadden near the future site of Macomb, the following men were chosen for public office: James Vance, James Clark and John Hardisty, county commissioners; William Southward, sheriff; and Peter Hale, coroner. The new Board of County Commissioners then appointed Michael L. Stinson as clerk of the county pro tem.

As its next order of business, the County Commissioners designated the home of John Baker, in what is now Macomb Township, as a temporary county seat, adding that the small settlement around the Baker home "shall be known as the town of Washington for the present." This marked the beginning of the present city of Macomb.

Commodore Thomas MacDonough

When McDonough County was organized in 1826, it was named after Commodore Thomas Macdonough, famous American naval hero, who had died a year earlier. It was at the Battle of Lake Champlain (1814) that Commodore Macdonough defeated a British flotilla and saved the states of New York and Vermont from being invaded by the enemy. For this important achievement he was awarded a gold medal by Congress and estates by New York and Vermont. He died in 1825.

" McComb Is Platted"

Although the city of Macomb is named after Alexander Macomb, commander-in-chief of the United States Army from 1828 to 1841, very early county records list it as "McComb." We find that on March 8, 1831, the County Commissioners allowed a payment of $3.00 to James Clark "for going to Springfield to enter the land on which the town of McComb now stands."

At a meeting of the County Commissioners on April 11, 1831, a plat of the town of "McComb" was approved and designated as county seat, and John J. Keaton was "appointed to survey and lay off the town, two hundred and eight lots, commencing at the public square, and laying off an equal number of blocks on all sides of said square."

First Courthouse

In the same year Macomb was platted, McDonough County's first courthouse was completed in that town. In their instructions for constructing this courthouse, the County Commissioners stated that it "be built of hewn logs, 18 x 20, with a good white oak plank floor, above and below, laid loose; one door six and one-half feet high and three feet wide, faced and cased; a good batten door, with heavy iron hinges; one window to have twelve panes of glass and one to have six panes of glass, to be placed in said building by the instructions of J. M. Campbell, each window to have a good, strong batten shutter, hung with butt hinges; to be covered with boards four feet long, and good gutters and eaves."

We find that this first courthouse was built by William Southward, who, it is to be recalled, was elected first sheriff of McDonough County. For his services in constructing the courthouse William Southward was paid the sum of $69.50.

Second Courthouse

It was not long, however, before a movement was under way for the construction of a new courthouse in Macomb; one that would be larger and more ornate than the first edifice. This second courthouse was completed in 1834 at a cost of $4,832. It was a brick building, two stories high, with stone trimmings. It was used by the county until 1869, when the present McDonough County Courthouse was erected. In the same year that the second courthouse was built, the county completed its first jail .... a modest but sturdy structure erected by James Edmunsen for $434.25. It afterwards became the Macomb city jail and was long known as the Old Calaboose.

Governor Thomas Ford

One who early appeared as a state's attorney in McDonough County was Thomas Ford, afterwards to become a governor of the State of Illinois. During the second term of the Circuit Court in Macomb, held in 1831, the state's attorney present was Thomas Ford. Presiding was Judge Richard M. Young. Also present were William Southward, as sheriff, and James M. Campbell, as clerk. At that early day the judges and state's attorneys traveled in a "circuit" of several counties.

Village of Industry

When an early settler, Johnson Downen, laid out the village of Industry about 1840, he offered a tract of ground to John M. Price on one condition -- that Price immediately open a blacksmith shop on the plot and thus set a standard for industrious activity. Price agreed to the proposition, and thereafter the new village came to be known as Industry. In addition to maintaining a blacksmith shop, Price gave further evidence of his industry by serving as the village's first postmaster. The village was incorporated as a town in 1867. Today, the town has a population of 496. It is the largest community in Industry Township.

McDonough County Agricultural Society

A pioneer organization that played an important part in the development of the county was the McDonough County Agricultural Society. It was organized in 1854. One of the society's first objectives was the staging of an annual county fair at Macomb. It afterwards acquired a tract of land and built a permanent fair grounds on the site. Here, in the years following, were held annual county fairs which dramatically presented all of the agricultural richness of the county.

Bushnell is Born

Now the second largest city in the county, with a population of 3,117, Bushnell was laid out and platted in 1854 by J. L. Troymen, D. F. Wells and J. D. Hale. At first the location was known as "West Prairie," there being few wooded tracts in the area.

On record as the first to build a house in Bushnell is Dr. Hiram Markham. Not only did his building serve as a dwelling house, but it was also used as a general store, a church, a community hall and a postoffice. Dr. Markham was Bushnell's first storekeeper, first postmaster and first school teacher. Bushnell was incorporated as a town in 1865 and as a city in 1869.

Coming of the Railroads

An event of great importance in the history of McDonough County was the arrival of its first railroad ... the Chicago, Burlington & Quincy Railroad. Although this road was surveyed through the county in 1855, it was not until 1857 that McDonough residents saw their first wood-burning "iron horse" on the line.

An early account describes this railroad as "one of the safest and pleasantest routes of travel in the state. It is kept in excellent condition, and is the best paying road in the United States. Its dividends to stockholders are very large, and its stock, though eagerly sought, can seldom be found on the market.

A few years after the "Burlington" road was opened, there was built through the northern part of the county the Toledo, Peoria & Western Railroad. There followed the laying out on this line of several villages and towns, among them Good Hope and Sciota. In due

course several other "steam roads" were completed and McDonough County soon was shipping its products to Chicago and other markets.

Village of Many Names

In its beginning years just after the Civil War, the village of Good Hope was a bit confused over its three or four names. It all began in 1866 when J. E. Morris laid out a village here he called Sheridan, the site being on the right-of-way of the proposed Toledo, Peoria & Western Railroad. A year later William F. Blandin appeared and platted a rival town just west of Sheridan, calling it Milan.

All during this time, however, a country postoffice named Good Hope was in operation at the place. When the railroad finally came, tickets were issued to Sheridan, conductors called out Milan, and all mail was delivered to Good Hope. And not only that, but some resident folk were referring to the place as Clarkesville, in honor of its first settler. The mix-up was finally ended when the postoffice department ruled out all other names but Good Hope.

Third Courthouse

After serving the county for some thirty-five years, McDonough's second courthouse was finally declared to be too small and outmoded, and plans were soon formulated for a more roomy and more ornate third courthouse at Macomb. This was completed in 1872. Of brick construction with stone trim, this third courthouse is three stories high and is surmounted with an ornamental tower and Mansard roof. The cornerstone of the edifice was laid in 1869 by the Masonic Lodge of Macomb.

Western Illinois State College

Although the Illinois state legislature established it in 1869 as one of several "normal schools" in Illinois for the training of teachers, it was not until September, 1902, that Western Illinois State College at Macomb opened its doors for the first time. In that year 370 students were enrolled in the "normal college" and 180 in the institution's training classes. The college is located on an attractive, landscaped campus on West Adams Street, between Charles and Normal avenues, in Macomb.

It was during the fall quarter of 1950-1951 that Western State had the largest enrollment in its history ... 1,566 students from all parts of west central Illinois. The institution today owns more than 290 acres of land, seventeen buildings, a nine-hole golf course, a ninety-acre farm, a swimming pool and a student lounge. It is said that the total investment in the college's physical plant today amounts to $6,500,000.

Spring Lake Park, Glenwood Park

Two outstanding recreation spots of McDonough County today are Spring Lake Park and Glenwood Park, both located on US 67, just north of the city of Macomb. Marked by hills, ravines and wooded tracts, the parks offer swimming pools, picnic grounds, hiking trails and other recreational facilities. They are largely visited by Macomb residents during the summer months.

The Shakespeare Garden

A unique attraction in McDonough County, one fondly remembered by several thousand former students of Western Illinois State College and by visitors to Macomb, is the Shakespeare Garden at the home of Dr. Irving Garwood, who for more than twenty years was head of the English department at Western State. Familiarly known as "The Forest of Arden," this garden (private) is located on the grounds of the Garwood home at 216 North Normal Avenue, in Macomb.

In a setting of such old-fashioned flowers as wild thyme, marigolds and love-lies-bleeding, all grown from seeds imported from Stratford-on-Avon, the Garwood garden is the scene, each Midsummer Eve, of student productions of Shakespeare's As You Like It and A Midsummer Night's Dream. After the performance, old ballads are sung and traditional English dances are executed on the lawn of the Garwood place.

The plays are presented on a stage covered with earth brought from Stratford-on-Avon. Seats for the audience are placed in a natural amphitheater bordered by the Shakespeare flowers and backgrounded by rows of Lombardy poplars. In addition to being the author of several books, Dr. Garwood is a lecturer of note, one of his most popular talks being "The World of William Shakespeare."

"Who's Who" in McDonough County

In the latest edition (1954-1955) of that standard reference work, *Who's Who in America*, are found the names of two McDonough County residents who have national reputations in the field of education. These are Dr. Irving Garwood and Dr. Frank A. Beu.

A native of Ada, Ohio, where he was born November 28, 1883 Dr. Garwood, after completing his higher education at the University of Chicago and at Harvard University, taught in various schools and colleges throughout the country and then, in 1924, was appointed head of the English department at Western Illinois State College in Macomb. He remained in this post until 1946.

In addition ot his work as an educator and lecturer, Dr. Garwood is well known as an author. Among his more widely read books are *Questions and Problems in American Literature* (1927), *American Periodicals From 1850 to 1860* (1931), *The Heath Manual of Literature of England* (1930), *New Studies in American Literature* (1937) and *The College Assembly* (1947).

Dr. Frank A. Beu has been president of Western Illinois State College since 1942. He was born at Huntley, Illinois, on September 2, 1898. After completing his studies at Northwestern University, Dr. Beu served as a teacher and principal in various Illinois schools and in 1928 was appointed professor of education at Eastern Illinois State Teacher's College, Charleston, Illinois. Here he remained until his selection as president of Western State in 1942.

McDonough County Today

On the basis of the 1950 census (the last taken), McDonough

County has a population of 28,199 and, in this respect, ranks as 1,012th among the 3,103 counties in the United States. This 1950 census figure marks an increase of 4.7 per cent over the 1940 figure. The county has a land area of 582 square miles and its density of population is 49 inhabitants per square mile.

As for distribution of the population, 13,909 inhabitants are classified as urban dwellers, (living in cities, towns and villages, and 14,260 as rural dwellers. In the latter group are 8,034 farm dwellers and 6,256 non-farm residents. Under the heading of age classification, there are 2,682 babies under the age of five years and 3,524 persons sixty-five years old and older. The median (average) age of the total county population is 32.2 years. The potential number of voters (citizens twenty-one years old and over) is 18,550.

Vital statistics figures show there were 611 live births in 1950 and 329 deaths (including seventeen infants). Marriages totaled 273. The number of families (two or more persons related by blood or marriage) is given as 7,425. The median (average) income of families in 1949 was $2,567. Of the total number of families, 34.4 per cent had an income in 1949 of less than $2,000 and 12.5 per cent had an income of $5,000 or more.

With a population of 4,410 young persons of school age (between the ages of seven and seventeen), McDonough County has 2,825 of these enrolled in primary schools, and 1,256 enrolled in high schools. Of persons twenty-five years old and over in the county, the median number of school years they completed is 10.3. In this same group, 3.9 per cent had less than five years of schooling and 40.8 had primary, high school and college education. The number of persons confined to mental and other institutions is 116.

Of the potential labor force in the county, McDonough has 21,717 persons fourteen years old and over, of which 74.7 are males. Of this total, 10,073 are presently employed ... 2,799 in agriculture (27.8 per cent), 1,539 in manufacturing (15.3 per cent), and the remainder in other fields. But a larger number are employed in wholesale and retail trade than in manufacturing, the figure being 1,975.

In the field of housing, the county has a total of 9,082 dwelling units (in 1940 it had 8,441 units). The median number of rooms per unit is 5.6. Again, 85.8 per cent of the total are one-dwelling unit detached structures, 6.4 per cent are houses built in 1940 or later, 46.2 per cent have hot running water, private toilet and bath and are not in a dilapidated condition, 61 per cent are owner occupied, 50.4 per cent have central heating, 81.2 per cent have mechanical refrigerators and 96.7 have radios. In the county there are 6,511 houses classified as non-farm dwelling units (which includes urban, suburban and country homes) and the median value of these units is given at $5,477. Of the renter-occupied houses in in this category, the median gross monthly rental is given at $38.31.

Retail trade figures for 1948 (when last taken) show that there were 403 retail stores in McDonough County which, in that year, grossed $28,777,000 in sales. Practically all of the stores were unincorporated businesses conducted by active proprietors. There

were 1,487 persons employed in all of the stores of the county during 1948. The largest category among retail stores was the food group, with a total of 83 and with gross sales amounting to $5,865,000. The next largest were eating and drinking places, totaling 67 and with gross sales amounting to $1,700,000. In 1948 there were 67 wholesale establishments in the county which grossed a total of $36,064,000 in sales.

On the basis of census figures for 1947 (when last taken in the manufacturing field), the county had 32 manufacturing establishments in that year and these earned an amount totaling $5,632,000. They employed an average of 1,514 workers and paid salaries and wages amounting to $3,439,000.

On the 350,000 acres of land in McDonough County under cultivation, there are a total of 2,103 farms, of which 1,891 are commercial farms. A little more than 42 per cent of the total are operated by tenants. The average value of land and buildings per farm in the county was $37,648. In 1949 the value of all farm products sold, including crops, livestock, dairy and poultry products, amounted to $16,887,000. In that same year, such farm expenditures, as feed for livestock and poultry and wages for hired labor, amounted to $3,068,000.

In all of the banks of the county, on December 30, 1950, there were deposits in the total amount of $23,627,000, with time deposits amounting to $4,860,000. The three savings and loan associations of the county had on hand, on December 30, 1950, savings capital amounting to $2,789,000 and first mortgage loans outstanding in the amount of $3,150,000.

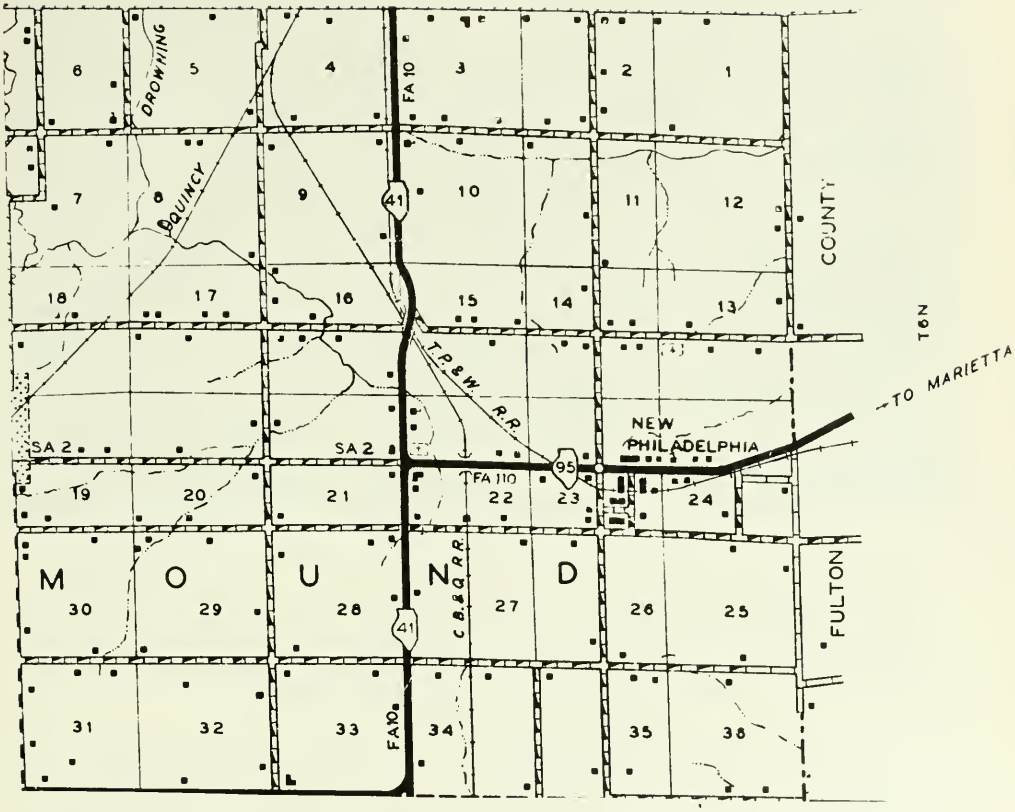

PREPARED BY THE
BUREAU OF RESEARCH AND PLANNING
DIVISION OF HIGHWAYS
DEPARTMENT OF PUBLIC WORKS & BUILDINGS
IN COOPERATION WITH THE
U.S. DEPARTMENT OF COMMERCE
BUREAU OF PUBLIC ROADS

SCALE

1 0 1 2 3 4 MILES

POLYCONIC PROJECTION

City of Macomb

Located in the center of McDonough County and served by the Chicago, Burlington & Quincy Railroad and US 67 and State 10, the city of Macomb had a 1950 population of 10,592 ... an increase of 20.9 per cent over its 1940 population. An unofficial estimate for 1954 places the city's population at 11,500. Another unofficial estimate designates Macomb as the center of a retail trading area with a total population of 43,379.

As the story of Macomb is largely the story of McDonough County, details of its past may be found in the opening narrative of this book. The city had its beginning in 1830 when it was platted as the county seat of McDonough. Today, it is widely known as a manufacturing and residential community and as the seat of Western Illinois State College, first opened in 1902. Here, also, is the unique Shakespeare Garden, and two outstanding recreational areas, Spring Lake Park and Glenwood Park.

In 1948 the city had a total of 170 retail stores which employed 985 workers (who were paid wages amounting to $1,522,000) and which grossed $16,819,000 in sales. In 1953, however, total retail sales were unofficially estimated at $23,200,000. The largest number of retail establishments in 1948 were food stores, of which there were 34 and total sales of which amounted to $3,191,000. The next largest group were eating and drinking establishments, whose total sales amounted to $963,000. There were 29 such establishments.

Among outstanding department stores in Macomb are Montgomery Ward & Company, Sears Roebuck & Company, J. C. Penny & Company, Kline's, Scripps-Reno Company and the Brown Lynch Scott house. Here, also, are branches of such national variety store chains as F.W. Woolworth and J.J. Newberry. Two national drug store chains, Walgreen and Ford Hopkins, are represented by one store each in Macomb. Among the city's many grocery stores are two supermarkets operated by Kroger and A&P.

Noted for its pottery and porcelain products, Macomb is the site of such leading manufacturers in this field as the Haeger Pottery, the Western Stoneware Company (flower pots) and the Illinois Electric Porcelain Company (porcelain ware). Here, also, are located the Macomb Milk Products Company (cheese), the Hemp & Company, the Globe American Company and the Chicken Brooder Company.

The two banks of the city have resources totaling $18,660,000, with deposits amounting to $17,540,000. Only newspaper of the city is the Macomb Journal, published each evening and which has a circulation of 9,471.

MACOMB

"THE FRIENDLY BANK"

CITIZENS NATIONAL BANK OF MACOMB

FEDERAL DEPOSIT INSURANCE CORPORATION
$10,000 MAXIMUM INSURANCE FOR EACH DEPOSITOR
MEMBER

127 SOUTH SIDE SQUARE

MACOMB, ILLINOIS

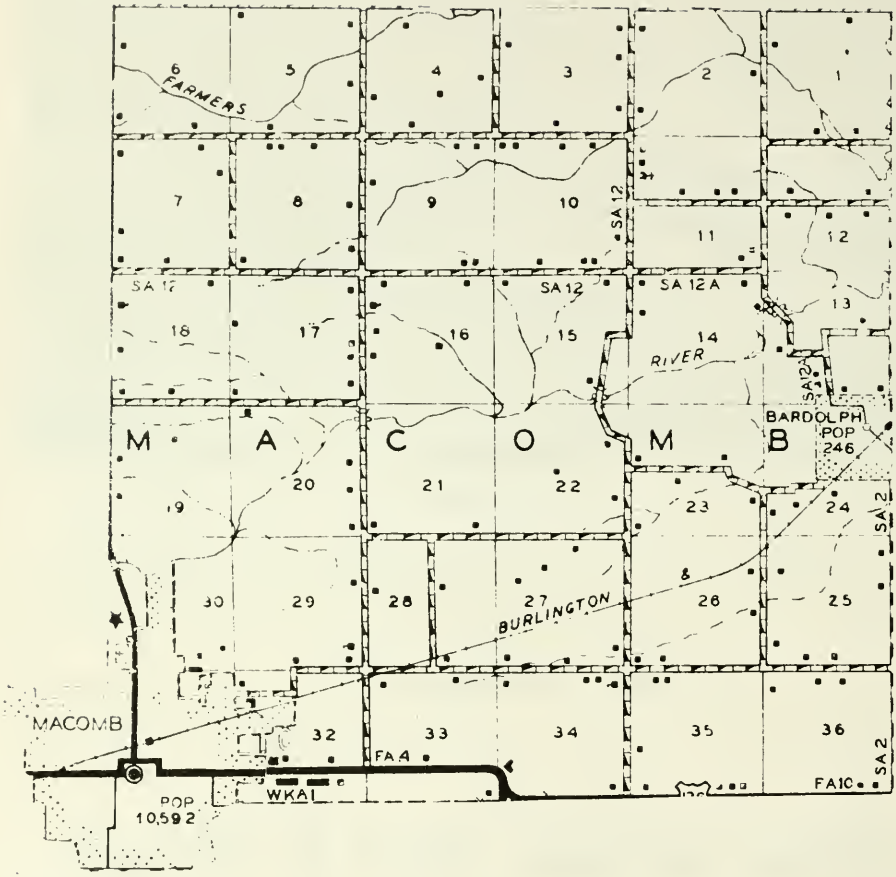

PREPARED BY THE
BUREAU OF RESEARCH AND PLANNING
DIVISION OF HIGHWAYS
DEPARTMENT OF PUBLIC WORKS & BUILDINGS
IN COOPERATION WITH THE
U.S. DEPARTMENT OF COMMERCE
BUREAU OF PUBLIC ROADS

SCALE

1 0 1 2 3 4 MILES



WESTERN ILLINOIS STATE COLLEGE MACOMB

MACOMB BUSINESS DISTRICT



Bardolph

Just northeast of Macomb, on the Chicago, Burlington & Quincy Railroad, lies the village of Bardolph, with a population of 253. A small portion of Bardolph is situated in adjoining Mound Township. Although at first called Randolph after the firm that platted it, William H. Randolph & Company, the village's name was later changed for some reason, to Bardolph. The village was laid out in 1854.

PRESBYTERIAN CHURCH (1893) Bardolph

EBENEZER PRESBYTERIAN CHURCH & PARSONAGE (1839) Macomb

CAMP CREEK PRESBYTERIAN CHURCH Macomb

CAMP CREEK PRESBYTERIAN CHURCH PARSONAGE (1876) Macomb

ST. PAULS CATHOLIC CHURCH (1854) Macomb



EAST BETHEL METHODIST CHURCH Macomb

UNITED BRETHREN JERUSALEM CHURCH Macomb

BARDOLPH GRADE SCHOOL Dist. 66 Bardolph

WESTERN ILLINOIS STATE COLLEGE Macomb

BARDOLPH HIGH SCHOOL-Est. 1919 Bardolph

CENTRE POINT SCHOOL No. 5 (L) Macomb
SCOTLAND TOWNSHIP HALL (R) Route 3



EAST BETHEL GRADE SCHOOL (Lucas) Est. 1870



MEMORIAL GARDENS CEMETERY Macomb

THE OLD MACOMB CEMETERY (1830) Macomb

MOUND METHODIST EPISCOPAL CEMETERY Macomb

DIST. 14 STATE POLICE HQR. & RADIO STATION
Macomb, Illinois

PENNINGTON POINT CEMETERY & CHAPEL Macomb

OLD FAIR GROUNDS Macomb

BARDOLPH CEMETERY Bardolph

BAILEY CEMETERY Rt. 4, Macomb

GLENWOOD PARK SWIMMING POOL Macomb

CAMP CREEK CEMETERY Macomb

COURT HOUSE & SQUARE Macomb

MACOMB AIRPORT (1932) Macomb

ST. FRANCIS HOSPITAL Macomb

SEWAGE DISPOSAL PLANT Macomb



W K A I RADIO TOWER Macomb

NO. 4 SCHOOL (No.5, Maple Grove, Bird School

EBENEZER SCHOOL Now a private residence

HUTCHINSON CEMETERY Est. 1836

FOSTER POINT CEMETERY Table Grove

ABATTE, MAURICE A. Macomb
Rt. 1 220 acres

ABBEY, H. M. La Harpe
Rt. 2

ABERNATEY, CARROLL Adair
Rt. 1 60 acres

ABERNATHEY, CARROLL Industry
Rt. 1 160 acres

ADAIR, CHARLES E. & SHERMAN C. Colchester
Rt. 3 230 acres

ADAMS, C. C. Vermont
Rt. 1 C. L. Schrodt, opr. 280 acres

ADAMS, E. W. Plymouth
Rt. 2 Kendall R. Bradley, opr. 140 acres

ADAMS, FRANK Plymouth
Rt. 1 115 acres

ADAMS, RALPH E.
Rt. 1

Good Hope
77 acres

AKERS, ELDON & EVELYN
Rt. 2

Plymouth
85 acres

ADAMS, WILLIS
Rt. 1

Blandinsville
80 acres

ALDEN, GLEN
Rt. 1 Francis E. Kerska, opr.

Bushnell
350 acres

ADKISSON, LESLIE V.
Rt. 1 C. Vern Russell, opr.

Industry
138 acres

ALESHIRE, JOAN
Rt. 2

Plymouth
79 acres

ADKISSN, LESLIE
Rt. 1 Carl Bedwell, opr.

Industry
80 acres

ALESHIRE, OLIN
Rt. 2 Duncan Naurice, opr.

Plymouth
80 acres

ALEXANDER, BLAKE
Rt. 1 Basil Murphy, opr.
Bushnell
320 acres

ALEXANDER, BLAKE
Rt. 1 Delbert Onion, opr.
Bushnell
186 acres

ALEXANDER, GEORGE W.
Rt. 1
Blandinsville
33 acres

ALEXANDER, GEORGE W.
Rt. 1
Blandinsville
40 acres

ALEXANDER, GEORGE
Rt. 1
Bushnell
160 acres

ALEXANDER, GEORGE
Rt. 1
Blandinsville
160 acres

ALEXANDER, GEORGE W.
Rt. 4
Blandinsville
133 acres

ALEXANDER LUMBER CO.
Blandinsville

ALLEN, CHARLES
Rt. 1

Good Hope
84 acres

ALLEN, ROSCOE
Rt. 3 Raymond W. Davis, opr.

Macomb
160 acres

ALLEY, CHAS. C.
Rt. 2

Plymouth
83 acres

ALLHOUSE, J. W.
Rt. 3 Fred Hoyt, opr.

Colchester
120 acres

ALLEN, M. M.
Rt. 1

Bushnell
200 acres

B. J. ALLISON ESTATE
Rt. 4

Macomb
76 acres

ALLEN, IRA J.
Rt. 2

Blandinsville
76 acres

ALLISON, CHARLES B.
Rt. 1

Tennessee
80 acres

ALLISON, GEORGE
Rt. 3

Macomb

ALLISON, HAROLD L.
Rt. 3

Macomb
165 acres

ALLISON, NANCY & FRANCES
Rt. 4

Macomb
280 acres

ALLISON, NANNIE C.
Rt. 4 Harmon Allison, opr.

Macomb
57 acres

ALLISON, THAD
Rt. 4

Macomb
80 acres

ALLISON, THAD
Rt. 4

Macomb
80 acres

ALLTON, BEN
Rt. 1 Merle France, opr.

Tennessee
80 acres

ALTON, GLENN
Rt. 1

Macomb
131 acres

ALVA HALL ESTATE
Rt. 1

Good Hope
257 acres

AMES, CLARK A.
Rt. 4

Macomb
86 acres

AMOS, CLEO H.
Rt. 1

Good Hope
140 acres

AMOS, IRA B.
Rt. 1 Dean, Amos, opr.

Bushnell
80 acres

AMOS, IRA B.
Rt. 1 Dean Amos, opr.

Bushnell
103 acres

AMRINE, CHAN
Rt. 1 Wm. Stanbaugh, opr.

Vermont
260 acres

ANDERSON, VERN
Rt. 1

Adair
160 acres

ANDERSON, MRS. BERNICE V.
Rt. 3 James R. Snyder, opr.

Colchester
236 acres

ANDERSON, CHARLES E.
Rt. 2

Colchester
80 acres

ANDERSON, CHARLES E.
Rt. 2

Colchester
60 acres

ANDERSON, EARNEST
Rt. 1

Colchester
80 acres

ANDERSON, MELVIN
Rt. 2

Plymouth
120 acres

ANDERSON, W. H.
Rt. 1 Ray Defner, opr.

Colchester
200 acres

ANDRES, JACK
Rt. 1 Fairel Andres, opr.

Bushnell
80 acres

ANDERSON, Z.
Rt. 2 Vern Anderson, opr.

Macomb
90 acres

ANDREWS, EDITH
Rt. 1

Industry
86 acres

ANDREWS, GEORGE W.
Rt. 4

Macomb
175 acres

ANREWS, O. J.
Rt. 4

Macomb
300 acres



ANDREWS, RODA
Rt. 4 Kenneth A. Andrews, opt.

Macomb
120 acres

ANDERSON, VERN
Rt. 3

Macomb
100 acres

ANSTINE, RAY & GRACE
Rt. 1 Carl McMillan, opr.

Industry
120 acres

APPLEGATE, KEITH J.
Rt. 1

Macomb
160 acres

ARCHER, FRANCES
Rt. 1

Industry
204 acres

ARGENBRIGHT, EARL
Rt. 2

Colchester
117 acres



ARGENBRIGHT, MABEL — Blandinsville
Rt. 1 Alex Dillon, opr.

ARGENBRIGHT, MYRON — Blandinsville
Rt. 1 — 80 acres

ARGENBRIGHT, MYRON — Blandinsville
Rt. 1 — 80 acres

ARGENBRIGHT, C. F. — Blandinsville
Rt. 1 — 320 acres

DOCKS - ARGYLE LAKE & STATE PARK Colchester

ARMSTRONG, CHARLES — Colchester
Rt. 3 — 250 acres

METHODIST CHURCH — Macomb
Rt. 2 Earl H. Armstrong, opr. — 160 acres

ARMSTRONG, GEORGE W. — Macomb
Rt. 4 — 140 acres

ARNOLD, ERNEST H.
Rt. 1

Macomb
175 acres

ARTER, GUY
Rt. 1

Prairie City
80 acres

ARNTZEN, CLOYD H.
Rt. 4

Macomb
93 acres

ARNOLD, MRS. RUTH
Rt. 1

Macomb
80 acres

ARTER, HAYES
Rt. 1

Prairie City
160 acres

ARTER, ROY
Rt. 1

Prairie City
120 acres

ATEN, ARCHIE
Rt. 3

Macomb
70 acres

ATEN, GEORGE
Rt. 1

Macomb
160 acres

VELDE, MR.
Rt. 3 George Aten, opr.
Colchester
180 acres

ATEN, ROSCOE
Rt. 1
Macomb
160 acres

ATHERTON, MRS. RUTH E.
Rt. 1
Industry
160 acres

HOLMES, MRS. J. B.
Rt. 2 Thomas Atkinson, opr.
Colchester
47 acres

ASH, CHARLES H.
Rt. 1
Blandinsville
220 acres

ASH, WM. D.
Rt. 2
Adair
40 acres

ASHENHURST, DR. JAMES G.
Rt. 1
Macomb
120 acres

ASHWOOD, THOMAS, MR. & MRS.
Rt. 1
Vermont
80 acres

ASHWOOD, THOMAS, MR. & MRS.
Rt. 1 Thomas P. Ashwood, opr.

Vermont
80 acres



ASKUE, FAREL
Rt. 1

Good Hope
60 acres

COLCHESTER

BRICK AND TILE CO.

THE OLDEST CLAY COMPANY IN WESTERN ILLINOIS. IN THE KING FAMILY SINCE 1881.

Owned and Operated by

JACK, LAVERNE & KEITH KING

PHONE Colchester 113X

AUSBURY, ELMER
Rt. 3

Macomb
1 75 acres

AUSBURY, ELMOR
Rt. 2

Macomb

AVERY, BEN
Rt. 3

Colchester
42 acres

AULT, JOHN RAYMOND
Rt. 1

Bushnell
3 acres

PRESBYTERIAN CHURCH (1919)

Bethel Township

Situated in the southern part of the county, Bethel Township has a population of 464. There are no villages in the township. It was first settled in 1830 by John Gibson. Soon thereafter other newcomers arrived, among them the Archers, Dansworths, Matthews, Marks and Edmundsons. Two pioneer Baptist ministers, Old Father Bradley and Thomas Owens, preached in the log cabin home of Benjamin Matthews as early as 1835. The township's first supervisor was J. H. Dunsworth and its first justice of the peace was Cavil Archer.

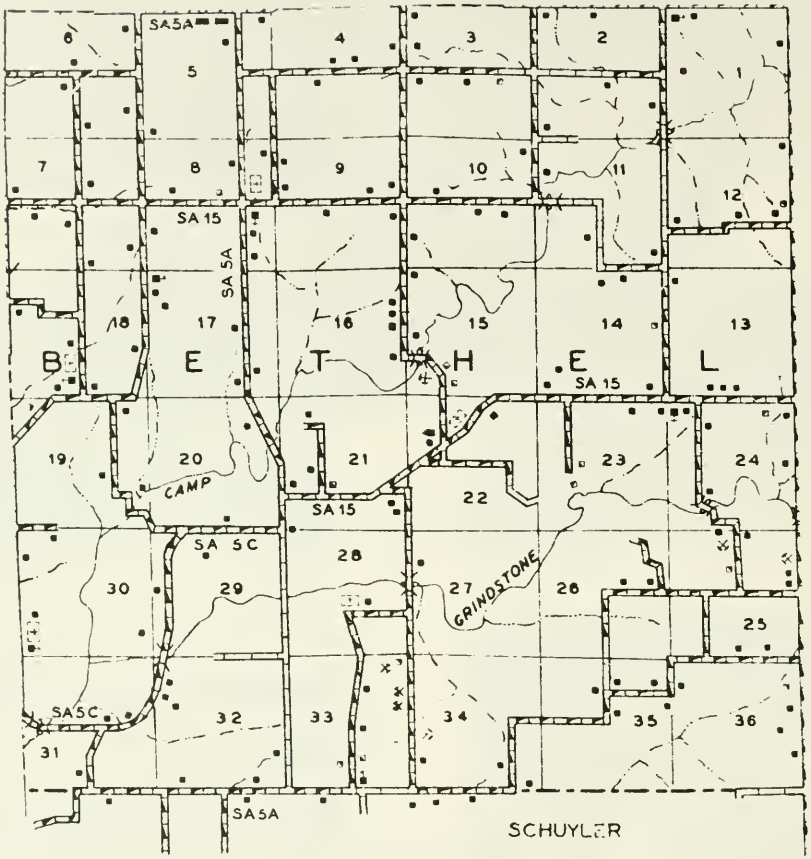

R 3 W

PREPARED BY THE
BUREAU OF RESEARCH AND PLANNING
DIVISION OF HIGHWAYS
DEPARTMENT OF PUBLIC WORKS & BUILDINGS
IN COOPERATION WITH THE
U.S. DEPARTMENT OF COMMERCE
BUREAU OF PUBLIC ROADS

SCALE

0 1 2 3 4 MILES

POLYCONIC PROJECTION



WILLOW GROVE CHURCH & PARSONAGE-Evangelical United Brethren
Blandinsville, Illinois

CHRISTIAN CHURCH Blandinsville

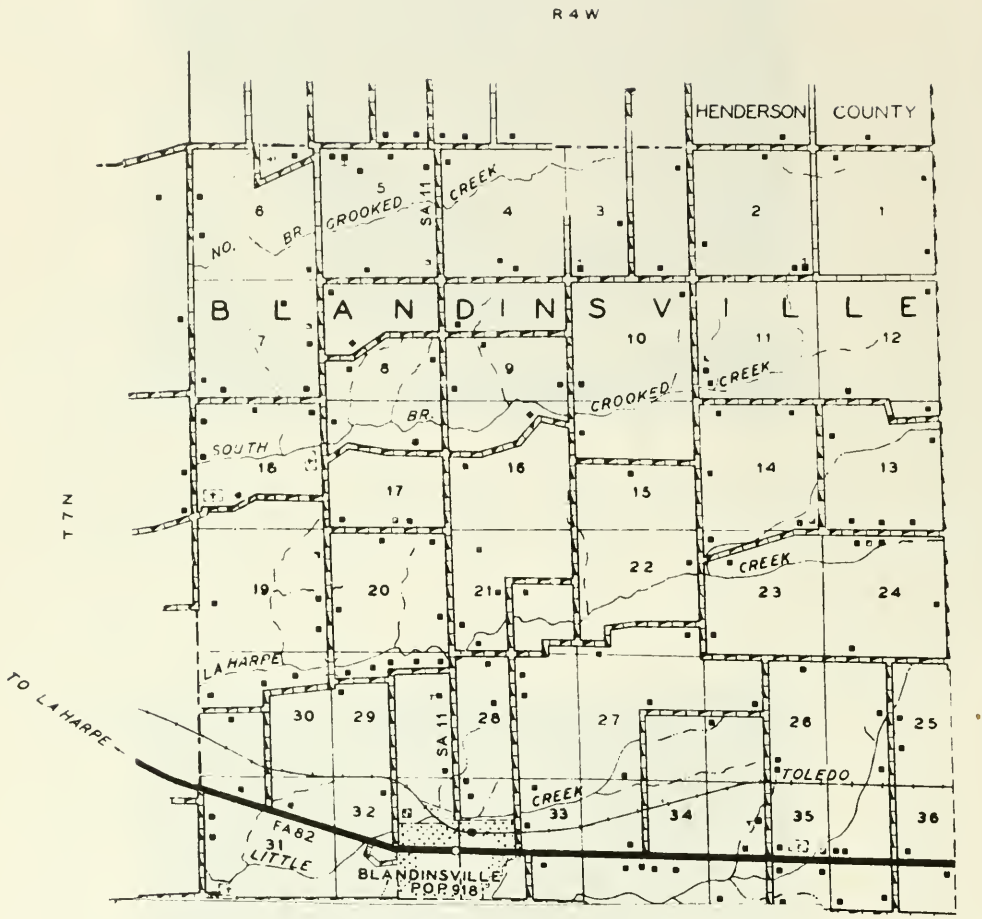

PREPARED BY THE
BUREAU OF RESEARCH AND PLANNING
DIVISION OF HIGHWAYS
DEPARTMENT OF PUBLIC WORKS & BUILDINGS
IN COOPERATION WITH THE
U.S. DEPARTMENT OF COMMERCE
BUREAU OF PUBLIC ROADS

SCALE
0 1 2 3 4 MILES

POLYCONIC PROJECTION

Blandinsville

One of the oldest towns in the county, Blandinsville today has a population of 918. It is located on the Toledo, Peoria & Western Railroad and State 9. The town was platted in 1842 by Joseph L. Blandin, an early settler. In that same year C. R. Hume built the first house. In association with Joseph Blandin, Hume opened the first general store and built the first flour mill. Hume also served as first postmaster.

An early description of Blandinsville stated, among other things, that it "was decidedly the best point of trade between Bushnell and Warsaw." The population of Blandinsville Township is 1,350. First settler of the township was William Jobe, who came in 1830. His cabin soon attracted other settlers and the place became known as Jobe Settlement.



WEST PRAIRIE CHURCH (1905) Table Grove

SOUTH CEMETERY Blandinsville

GLADE CITY CEMETERY Blandinsville

CENTRAL CEMETERY Rt.2 Blandinsville



GIBSON CEMETERY Bethel Twp

BUSHNELL CEMETERY (1863) Bushnell

SPERRY CONSOLIDATED GRADE SCHOOL Bushnell



McDONOUGH COUNTY TUBERCULOSES SANITORIUM
Bushnell, Illinois

SEWAGE DISPOSAL PLANT Bushnell

TOPS IN QUALITY



BEST IN SERVICE

IMPERIAL REFINERIES

IMPERIAL
SERVICE STATION
WEST JACKSON ROAD • MACOMB, ILLINOIS

IMPERIAL Refineries

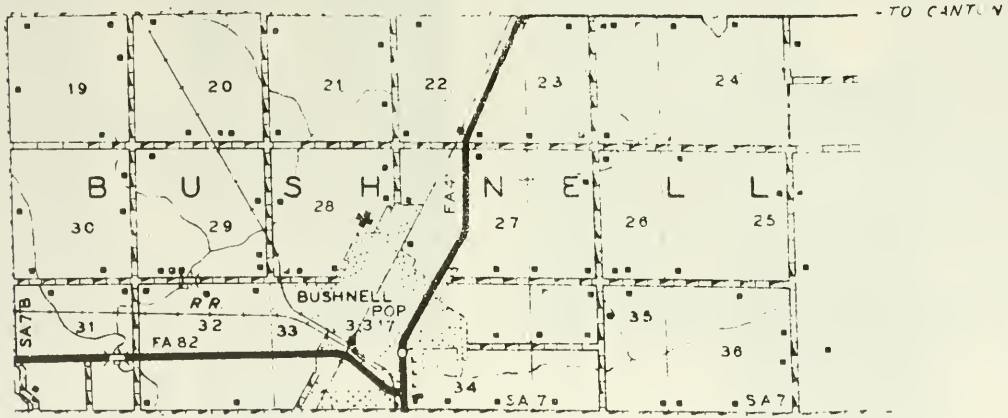

PREPARED BY THE
BUREAU OF RESEARCH AND PLANNING
DIVISION OF HIGHWAYS
DEPARTMENT OF PUBLIC WORKS & BUILDINGS
IN COOPERATION WITH THE
U.S. DEPARTMENT OF COMMERCE
BUREAU OF PUBLIC ROADS

SCALE

1 0 1 2 3 4 MILES

POLYCONIC PROJECTION

City of Bushnell

Second largest city in McDonough County is Bushnell, with a population in 1950 of 3,317. This is an increase of 14.1 per cent over its 1940 population. The city is on the Chicago, Burlington & Quincy and the Toledo, Peoria & Western railroads, as well as on state highways 9 and 41.

Bushnell was founded in 1854 by J. L. Troyman, D. P. Wells and J. D. Hale. Its first building, which served as a home, general store, church and postoffice, was constructed in 1854 by Dr. Hiram Markham.

Bushnell is the only community in Bushnell Township, which today has a total population of 3,666. First house in the township was built in 1836 by Matthew Brown Robinson. In 1865 the township was cut in half to form a new township, that of Prairie City.



BUSHNELL BUSINESS DICTRICT

BUSHNELL JUNIOR HIGH & EAST SIDE GRADE SCHOOL
Bushnell, Illinois

BUSHNELL-PRAIRIE CITY HIGH SCHOOL Unit Dist.
Est. 1954 Bushnell

The Old Cottonwood

The tree that stands at the crossroads about three miles west of Bushnell, Illinois. It was set there as a landmark in 1838 by Mr. Matthew B. Robinson. (First settler in Bushnell Township). The tree was two years old at that time.

BACON, WILLIAM — Macomb
Rt. 2 Mrs. Robert Smith, opr.

BACON, WILLIAM S. — Macomb
Rt. 2 Mrs. Robert Smith, opr. — 600 acres

BACON, WILLIAM — Macomb
Rt. 3 — 340 acres

BACON, WILLIAM (Bldg.) & GLEN BARCLAY (Farm)
Rt. 3-Merlin P. Lefler, Opr-Rt. 3-160- Macomb

BADER, W. F. — Vermont
Rt. 1 Guy Aten, opr. — 331 acres

BADER, WILLIAM SR. — Vermont
Rt. 1 — 160 acres

BADER, WILLIAM SR. — Vermont
Rt. 1 — 160 acres

BAGLEY, GEORGE — Blandinsville
Rt. 1 — 101 acres

BAGLEY, J. H.
Rt. 1

Sciota
80 acres

BAILY ESTATE
Rt. 1 William Cassidy, opr.

Table Grove
160 acres

BAILEY, J. W.
Rt. 2

Macomb
160 acres

BAIN, W. C.
Rt. 2

Plymouth
117 acres

BAINTER, CLARENCE C.
Rt. 4

Macomb
140 acres

BAINTER, GLENN
Rt. 4

Macomb
157 acres

BAINTER, HARRY R.
Rt. 1

Blandinsville
55 acres

BAINTER, OMER D.
Rt. 4

Macomb
154 acres

BAKER, M. W. — Table Grove
Rt. 1 Russell D. Trotter & family, opr. — 166 acres

BALDNER, GROVER T. — Adair
Rt. 1 — 80 acres

BALDNER, MRS. LUCY H. — Adair
Rt. 1 A.L. Baldner, opr. — 144 acres

BALL, MRS. FRANK — Bushnell
Rt. 1 — 160 acres

BANKS, MRS. CORA — Blandinsville
Rt. 2 Leonard B. Kimler, opr. — 180 acres

BANKS & MORRIS — Colchester
Rt. 1 — 144 acres

BANKS, GEORGE W. — Blandinsville
Rt. 2

BANKS, BEORGE W. — Blandinsville
Rt. 2 — 50 acres

BANKS, HARLEY J. — Blandinsville
Rt. 2 Donald Banks, opr. — 80 acres

BANKS, HARLEY J. — Blandinsville
Rt. 2 Wendell Banks, opr. — 100 acres

BARCLAY, ALICE — Macomb
Rt. 2 Dewey Walker, opr. — 63 acres

BARCLAY, EARL — Macomb
Rt. 3 Lyman S. Hainline, opr. — 80 acres

BARCLAY, ELOSIA & EVA — Macomb
Rt. 3 — 240 acres

BARCLAY, GEORGE — Macomb
Rt. 3 — 187 acres

BARCLAY, GLENN P. — Macomb
Rt. 3-Shorthorn Cattle & Hamp. Hogs — 240

BARCLAY, GLEN & HELEN — Sciota
Rt. 1 Sloan Aten, opr. — 248 acres

B. & E. MOTEL
Rt. 1 Everett Heap, mgr.
Macomb

BACON, B. F. AND HAROLD
Rt. 1
Good Hope
200 acres

BACON, B. F. AND HAROLD
Rt. 1
Good Hope
200 acres

BARKER, CLARA J.
Rt. 1
Macomb
127 acres

BARKER, ELMER
Rt. 1 Pete Detry, opr.
Bushnell
160 acres

BARCLAY, GLENN
Rt. 3-Max E. Fross, Opr.
Macomb
80 acres

BARCLAY, JESSE
Rt. 3
Macomb
140 acres

BARCLAY, MRS. W. D.
Rt. 3-Lawrence McKinzey, Opr.
Macomb
50 acres

BARCLAY, MARY
Rt. 1

Colchester
160 acres

BARCLAY, MRS. MARY F.
Rt. 2

Blandinsville
160 acres

BARCLAY, WENDELL F. &
WINIFRED BARCLAY BRASH

Macomb
240 acres

Farm in family 100 years

BARCLAY, W. A.
Rt. 3

Macomb
210 acres

BARKER, ELMER
Rt. 1

Bushnell
80 acres

BARKER, ESTHER E.
Rt. 1

Sciota
40 acres

BARKER, MRS. MAUD H.
Rt. 1

Sciota
80 acres



BARNARD, JOHN W.
Rt. 1

Colmar
30 acres

BARNES BROTHERS
Rt. 2 James A. Dixon, opr.
Macomb
157 acres

BARRETT, CHARLES E.
Rt. 2
Colchester
200 acres

RICH, JOHN
Rt. 2 Chester Bartlett, opr.
Colchester
137 acres



BASCABLE, JIM
Rt. 4
Macomb
80 acres

BAYMILLER, WALKER
Rt. 4 Roy Raymond, opr.
Macomb
40 acres

BAYMILLER, WALKER
Rt. 4 Roy Raymond, opr.
Macomb
40 acres

WOODS, MRS. OLIVE
Rt. 1 Lawerence H. Baumgardner, opr.
Colchester
240 acres

BAUMGARDNER, TOM M.
Rt. 2
Colchester
157 acres

BEADLES, O. L.
Rt. 1

Tennessee
66 acres

BEAL, A. M. & R. W.
Rt. 2 R. W. Beal, opr.

Macomb
80 acres

BEAL, CLEO
Rt. 1

Macomb
1 acre

BEAN, BERT JR.
Rt. 2-Purebred Shorthorns

Colchester
74 acres

BEAN, DANIEL J.
Rt. 1

Macomb
80 acres

BEAN, GERTRUDE
Rt. 1 Onion Dean, opr.

Table Grove
200 acres

BEANS, MRS. EFFIE E.
Rt. 2 Ghlee R. Hopping, opr.

Plymouth
239 acres

BEARD, MRS.
Rt. 1

Macomb
80 acres

LIBRARY
UNIVERSITY OF ILLINOIS

BAXTER, MRS. LOISE — Littleton
Rt. 1 — 130 acres

(left) HENRY H. CROSS REFINERY — Colmar
(right) BELL STOCKYARDS — Rt. 1 — 3 acres

BENNETT, CLARENCE — Adair
Rt. 1 — 80 acres

BECK, ROY — Plymouth
Rt. 2 — 149 acres

BECKMAN ESTATE — Prairie City
Rt. 1 — 80 acres

BECKWITH, ELLA — Adair
Rt. 1 — 76 acres

BEDWELL, BERNARD — Industry
Rt. 1 — 80 acres

BEDWELL, ETHEL — Industry
Rt. 1 Carl Bedwell, opr. — 200 acres

BENNETT, HOWARD
Rt. 1

Colchester
200 acres

BENNETT, VINCENT D.
Rt. 3

Colchester
80 acres

BERGER, VIC
Rt. 2 Carl Hocker, opr.

Colchester
170 acres

MOWERY, CARL
Rt. 1 A. J. Berggren, opr.

Bushnell
127 acres

BERGLUND, FRANK
Rt. 2

Macomb
160 acres

BERGLUND, D. A.
Rt. 2 John W. Berglund, opr.

Macomb
240 acres

BERGLUND, D. A.
Rt. 2

Macomb

BERNHILL, JESS L.
Rt. 1 Kimble Hunt, opr.

Bushnell
120 acres

BINNIE, LIZZIE M. — Macomb
Rt.3-In family 100 years. — 200 acres

BINNIE, SARAH — Macomb
Rt.3-LaVerne Huston, Opr. — 285 acres

BISHOP, MRS. DELLA — Sciota
Rt. 1 Robert Bunch, opr. — 297 acres

BLACK, ISSAC — New Philadelphia
1 acre

BLACK, JOHN O. — Colchester
Rt. 2 — 6 acres

BLACK, L. N. — Macomb
Rt. 1 Orlo K. Champion, opr. — 160 acres



BLACK, L. N. — Macomb
Rt. 1 — 80 acres

BLACK, MAURICE E. — Industry
Rt. 1 — 80 acres

BLACK, ROY V.
Rt. 4

Macomb
100 acres

W. S. BLACK ESTATE
Rt. 1

Sciota
235 acres

BLACK, WILLIAM JOHN
Rt. 3

Colchester
100 acres

BLACKHURST, FRED
Rt. 1

Good Hope
80 acres

BLACKSTONE ESTATE
Rt. 1

Adair
160 acres

BLACKSTONE, BEVERLEY
Rt. 3

Macomb
200 acres

BLACKSTONE, BEVERLEY
Rt. 3

Macomb
160 acres

GLADSTONE, G. R.
Rt. 3

Macomb
240 acres

BLACKSTONE, MAUDE E. — Adair
Rt. 1-Rex L. Winter, Opr. — 80 acres

BLAND, LLOYD — Macomb
Rt. 1 — 152 acres

BLANDIN ESTATE — Blandinsville
Rt. 1 — 240 acres

BLIVEN, FRANK & NETTIE — Colchester
Rt. 2 — 60 acres

BLOOMAR, HENERY — Macomb
Rt. 3 — 28 acres

BLOOMER, HENERY — 167 acres — Macomb
Rt. 3-Holstein Dairy Cattle-Poland Chinas

BLOOMFIELD, DELMAR — Colchester
Rt. 2 — 17 acres

BLYTHE, HERMAN S. — Plymouth
Rt. 2 — 373 acres

BONN, F. L. — Macomb
Rt. 4-Harold C. Andrews, Opr. — 40 acres

BONN, FRANK L. — Macomb
Rt. 4 — 200 acres

BONNETT, CARL — Prairie City
Rt. 1 C. R. Cadwalder, opr. — 160 acres

BOOT, GAYLORD — Good Hope
Rt. 1 — 80 acres

BOOT, ROY P. — Industry
Rt. 1 — 159 acres

BOOTE, GAYLORD L. — Good Hope
Rt. 1 — 63 acres

BOOTE, ROY P. — Industry
Rt. 1 — 76 acres

BOOTE, ROY P. — Macomb
Rt. 4 Herbert E. Nell, opr. — 160 acres

BOOZ, B. F.
Rt. 1 Bobby H. Booz, opr.

Tennessee
160 acres

BOOZ, DARRELL
Rt. 1

Tennessee
135 acres

BOWER, ANNA
Rt. 1 Cline H. Toland, opr.

Industry
160



BOWL MOR BOWLING ALLEY

Bushnell

BOWN, ERNEST
Rt. 4

Macomb
160 acres

BOWN, ERNEST F.
Rt. 3 Frank L. Simpson, opr.

Macomb
160 acres

BOWN, HAROLD H.
Rt. 2

Macomb
32 acres

BOWN, MRS. HARRY O.
Rt. 3

Macomb
80 acres

BLYTHE, HERMAN S.
Rt. 1 Ererrt L. Moats, opr.
Industry
160 acres

BLYTHE, HERMAN
Rt. 1 Oscar P. Harmon, opr.
Industry
80 acres

BODEN, CLARENCE R.
Rt. 1
Bushnell
214 acres

BODENHAMER, ADAM
Rt. 2
Plymouth
84 acres

BODENHAMER, BLANCHE
Rt. 2
Plymouth
200 acres

BOND, T. L.
Rt. 4
Macomb

BONE, MR. & MRS. CHESTER D.
Rt. 1
Prairie City
80 acres

BONN, FRANK L.
Rt. 4-Harold C. Andrews, Opr.
Macomb
120 acres

BOYLE, TWILA
Rt. 2

Plymouth
80 acres

BOYNTON, E. L.
Rt. 1 James Ingles, opr.

Vermont
80 acres

KELSO, MARY
Rt. 2 Geo. Bradford, opr.

Macomb
80 acres

GEORGE BRAUN ESTATE
Rt. 2 Perry Hayden, opr.

Macomb
95 acres

BRAY, JOSEPH C.
Rt. 2

La Harpe
30 acres

BREEDEN, CHARLES I.
Rt. 3

Colchester
60 acres

BREINER, GEORGE M.
Rt. 1

Sciota
240 acres

BREINER, GEORGE
Rt. 1

Sciota

BERNHILL, JESSE
Rt. 1 Beryl Moore, opr.

Bushnell
80 acres

BERRY, JOHN ESTATE
Rt. 2

Colchester
496 acres

BERRY, LEONARD C.
Rt. 1

Macomb
160 acres

BETHEL TOWNSHIP HALL

Macomb

BIBLE, MRS. GRANT
Rt. 4 George Aten, opr.

Macomb
96 acres

BILDERBACK, HAROLD & NELLE
Rt. 2

Plymouth
145 acres

BILLETER, FRANCIS G.
Rt. 4

Macomb
70 acres

BILLETER, OTTO L.
Rt. 1

Good Hope
80 acres

BREINER, LLOYD
Rt. 1

Blandinsville
150 acres

BREWBAKER, CLARENCE
Rt. 2

Macomb
160 acres

BREWBAKER, CLAERENCE
Rt. 2

Macomb
21 acres

BREWBAKER, JOHN
Rt. I

Macomb
8 acres

BREWBAKER, LEONARD E.
Rt. 1 Clyde Alexander, opr.

Bushnell
160 acres

BREWER, ALVA
Rt. 1

Prairie City
160 acres

BREWER, CHARLES H.
Rt. 1

Blandinsville
106 acres

BRICKER, HARRIET
Rt. 2 Bruce Bricker, opr.

Macomb
160 acres

BEGHTOL, SAM
Rt. 1

Industry
450 acres

BELL, ROBERT E.
Junct. 9 & 41

Bushnell
White Hut

BELL, CHAS. W.
Rt. 4 Kenneth Bell, opr.

Macomb
93 acres

BELL, ROLAND D.
Rt. 2

Plymouth
76 acres

BELL, CHAS. W.
Rt. 4

Macomb
93 acres

BELSHAW, CECIL
Rt. 2 Lewis Sherman, opr.

Colchester
80 acres

BELL, EVERLY
Rt. 1

Bushnell
112 acres

BENNETT, HARRY
Rt. 1

Macomb
160 acres

BRINKLEY, RAY
Rt. 1

Good Hope
200 acres

BRILL, WARD C.
Rt. 1

Blandinsville

BRICKER, A. M.
Rt. 1

Bushnell
22 acres

BRILL, WARD C.
Rt. 1

Blandinsville
190 acres

BRICKER, CARSON A.
Rt. 1

Bushnell
240 acres

BRICKER, CARSON A.
Rt. 1

Bushnell
80 acres

BRICKER, CARSON A.
Rt. 1

Bushnell
9 acres

BRICKER, DONALD
Rt. 1

Macomb
104 acres

BRINKLEY, RAY
Rt. 1 Wilbert Hoff, Opr.

Good Hope
40 acres

BROCK, FRED
Rt. 1

Prairie City
240 acres

BROOKS, GALE
Rt. 1

Macomb
56 acres

BROOKS, GUY E.
Rt. 2

Blandinsville
175 acres

BROOKS, ROSCO
Rt. 1

Industry
160 acres

BROOKS, WALTER C.
Rt. 2

Macomb
160 acres

BROWN, C. E.
Rt. 1 Harvey Williams, opr.

Industry
120 acres

BROWN, CLAYTON L.
Rt. 1 Vorice J. Brown, opr.

Vermont
214 acres

BROWN, CLAYTON
Rt. 1 Vernal Brown, opr.

Vermont
240 acres

BROWN, FLOYD
Rt. 1 C. A. Pillinger, opr.

Prairie City
160 acres

BROWN, HERBERT M.
Rt. 3

Colchester
40 acres

BROWN, LAUREL F.
Rt. 2

Plymouth
120 acres

BROWN, STEVE C.
Rt. 1

Tennessee
90 acres

BROWN, W. O.
Rt. 4 Raymond Barnes, opr.

Macomb
120 acres

BRUNER, CORA (ESTATE)
Rt. 1-Leslie Arvin & Sons, Opr.

Adair
160 acres

BRUNER, DAVE D.
Rt. 1 Eldon Dean, opr.

Vermont
80 acres

BRUNER, DAVE D. Vermont
Rt. 1 Eldon Dean, opr. 80 acres

BRUNINGA, MANSIR & ROSENBOHM, H. Macomb
Rt. 1 230 acres

BRUNINGA, HARRY Macomb
Rt. 1 80 acres

BRYAN, C. A. Sciota
Rt. 1 Lem Groves, opr. 80 acres

BUCHEN, EDWARD Prairie City
Rt. 1 166 acres

BUCHEN, EDWARD Prairie City
Rt. 1 60 acres

BUGG, ARTHUR J. Blandinsville
Rt. 1 125 acres

BUGG, LAWRENCE & GEORGE Good Hope
Rt. 1 200 acres

BUGHMAN, HARDIN A.
Rt. 1

Blandinsville
5 L6 acres

BUNT, EARL H.
Rt. 2

Colchester
2 acres

BUNT, WILLIAM E.
Rt. 2

Colchester
19 acres

BURFORD, CARL S.
Rt. 2

La Harpe
35 acres

BURG, ELMER
Rt. 1

Blandinsville
136 acres

BURG, GUST
Rt. 1

Blandinsville
80 acres

BURG, TILDEN
Rt. 1

Sciota
80 acres

BURG, TILDEN J.
Rt. 1

Sciota
80 acres

BURG, TILDEN J.
Rt. 1

Sciota
120 acres

BURGARD, ALBERT L.
Rt. 2

Colchester
27 acres

BURGARD, MRS. JOHN
Rt. 1

Macomb
7 acres

BURGARD, WILLIAM
Rt. 1

Good Hope
215 acres

BURGARD, WILLIAM
Rt. 1

Good Hope
145 acres

BURGARD, WILLIAM
Rt. 1

Good Hope
160 acres

BURGLEND, FRANK
Rt.1-Lawrence F. Ehrhart, Opr.

Adair
80 acres

BURK, TOM
Rt. 2

Macomb
80 acres

BURNHAM, AMI — Macomb
Rt. 4

BURNHAM, RALPH & WOLF, LELA B. — Macomb
Rt. 2 — 240 acres

BURNHAM, AMI — Macomb
Rt. 4 — 360 acres

FERRIS, WAYNE & RALPH BURNHAM — Macomb
Rt. 3 — 160 acres

BURNHAM, AMI — Macomb
Rt. 4 Bailey F. Burnham, opr.

BURNHAM, RALPH A. — Macomb
Rt. 2 — 80 acres

BURNHAM, FRANK — Littleton
Rt. 1

BURNHART, LANY & NELLE — Adair
Rt. 1 Charles Burnhart, opr. — 120 acres

BURNHART, J. A.
Rt. 1

Adair
160 acres

BUSHNELL, WILLIAM G.
Rt. 2

Blandinsville
100 acres

BURRELL, ELMER
Rt. 1 Cyril R. Briggs, opr.

Good Hope
160 acres

BUTCHER, MRS. EDITH
Rt. 2

Macomb
160 acres

BUSHNELL, DR.
Rt. 3

Colchester
80 acres

BUTCHER, HAROLD
Rt. 1

Industry
40 acres

BUSHNELL, DAMON C.
Rt. 2 Kendall R. Bradley, opr.

Plymouth
70 acres

BUTER, LOWELL
Rt. 1 Finas Davis, opr.

Blandinsville
350 acres

BOBESON, BLANCHE
Rt. 3

Macomb
90 acres

BYERS, EARL M.
Rt. 1

Good Hope
40 acres

BYERS, BESSIE
Rt. 1

Good Hope
160 acres

CHENOWETH, JOHN
Rt. 1

Macomb
127 acres

BYERS, EARL M.
Rt. 1

Good Hope
80 acres

BYERS, VIRGIL
Rt. 1

Good Hope
40 acres

OLD BEDFORD CEMETERY

BYLER, ROY
Rt. 1

Blandinsville
140 acres

FANDON CHRISTIAN CHURCH (1903) Fandon



CHRISTIAN CHURCH Fandon

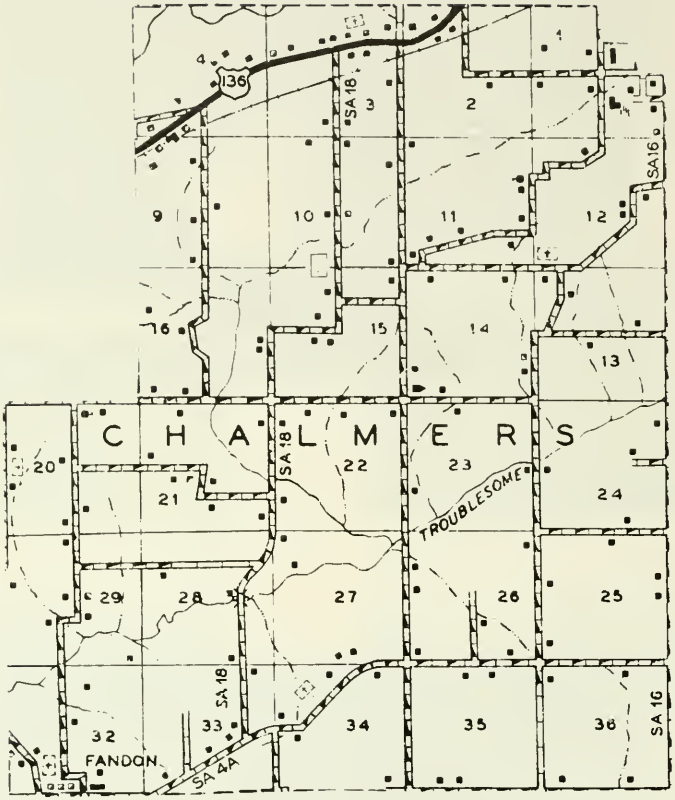

PREPARED BY THE

BUREAU OF RESEARCH AND PLANNING

DIVISION OF HIGHWAYS

DEPARTMENT OF PUBLIC WORKS & BUILDINGS

IN COOPERATION WITH THE

U.S. DEPARTMENT OF COMMERCE

BUREAU OF PUBLIC ROADS

SCALE

0 1 2 3 4 MILES

POLYCONIC PROJECTION



Fandon

Southwest of Macomb, in a fertile farming country, lies the village of Fandon, only community of Chalmers Township. It had a 1950 population of 103. Although the first settlers of Chalmers Township were Daniel and David Troxwell, Berry Jones and a Mr. Palmer, they did not remain longer than a year after their arrival in 1829. Soon after they came, John D. Barber arrived and he became a permanent resident. It was in 1832 that James Edmundson and John Patrick platted a village in the township they called Middletown. This name was later changed to Fandon.



CHADDERDON, RALPH M. — Adair
Rt. 1 — 180 acres

WAYNE CHADDERDON ESTATE — Adair
Rt. 1 Ralph Chadderdon, opr. — 120 acres

CHAMBERS, OMA — Macomb
Rt. 2 — 124 acres

CHAMBERS, MRS. R. H. — Prairie City
Rt. 1 Chamber Bros., opr. — 240 acres

CHANDLER BROS. — Adair
Rt. 1

CHANDLER, EDWARD W. — Macomb
Rt. 1 James Phelps, opr. — 180 acres

CHAPMAN, HARLEY — Bushnell
Rt. 1 — 1 acre

CHANDLER, ROSE & LAURA — Roseville
Rt. 2 Lloyd Miller, opr. — 417 acres

CASPALL, HUBERT A. — Macomb
Rt. 3 — 100 acres

CASPALL, RALPH H. — Macomb
Rt. 3 — 220 acres

CASSIDY, LEE — Table Grove
Rt. 1 William Cassidy, opr. — 160 acres

CASSIDY, LEE — Table Grove
Rt. 1 William L. Cassidy, opr. — 80 acres

JOHN L. CAVETT ESTATE — Colchester
Rt. 3 Jerry L. Cavett, opr. — 50 acres

CAVETT, RICHARD A. — Colchester
Rt. 3 — 70 acres

CHADDERDON, ALFORD ESTATE — Adair
Rt. 1 Delbert L. Woodford, opr. — 200 acres

CHADDERDON, LOTHELE — Adair
Rt. 1 Keith Danner, opr. — 95 acres

CARSON, J. D.
Rt. 3

Colchester
140 acres

CARSON, ZANEL G.
Rt. 3

Colchester
140 acres

CARSON, R. NOBLE
Rt. 4 Derrall Bodenhamer, opr.

Macomb
171 acres

CASH, MRS. TOM
Rt. 3

Macomb
80 acres

CARSON, RALPH
Rt. 3 Asa Carson, opr.

Colchester
80 acres

FOSTER, CASH & GEORGE BURTON
Rt. 2

Colchester

CARSON, RALPH V.
Rt. 3

Colchester
88 acres

CASH, MRS. SOPHIA
Rt. 1 Wendell Jewison, opr.

Table Grove
125 acres

CARRISON, R. A.
Rt. 1-Glen Stambaugh, Jr.
Adair
160 acres

CARRISON, ROY
Rt. 2 Henry Otam, opr.
Macomb
160 acres

CARRISON, ROY
Rt. 1
Adair
80 acres

CARROLL, WILLIAM
Rt.3-Carroll F. Cash, Opr.
Macomb
10 acres

CARTER, RUSSELL
Rt. 2
Plymouth
80 acres

CARSON, A. Z.
Rt. 3
Colchester
90 acres

CARSON, EMMA
Rt. 2
Plymouth
205 acres

CARSON, NOBLE & EVA
Rt. 3
Colchester
80 acres

CARNHAN, W. E. — Fandon, 100 acres

CARNANAN, W. E.
W. S. Carnahan, opr. — Fandon, 100 acres

CARNES, WILBUR H.
Rt. 1 — Walnut Grove, 1 acre

CARR, LAURENCE R.
Rt. 1 — Macomb, 190 acres

CARRISON, MRS. BERNICE
Rt. 2 Ernest Kreps, opr. — Macomb, 160 acres



CARRISON, FRED
Rt. 1 — Adair, 160 acres

CARRISON, HOWARD B.
Rt. 1 — Adair, 45 acres

CARRISON, MRS. OLIVE
Rt. 1 Glen Stambaugh Sr., opr. — Adair, 160 acres

CARLSON ESTATE
Rt. 1

Macomb
56 acres

CARMACK, CHARLES
Rt. 1

Macomb
160 acres

CARMACK, L. K.
Rt.

Colchester
34 acres

CARNAHAN, CLIFFORD B.
Rt. 2 Kenneth Alton, opr.

Plymouth
80 acres

CARNAHAN, GEORGE N.
Rt. 3

Colchester
14 acres



CARNAHAN, R. M.
Rt. 3

Macomb
10 acres



CARNAHAN, RALPH
Rt. 4 William K. Bell, opr.

Macomb
149 acres

CARNAHAN, W. S.

Fandon
3 acres

CAMERON, HARLEY
Rt. 1

Good Hope
80 acres

CANON ESTATE

Bardolph
1 acre

CARITHERS, DWIGHT
Rt. 1 Leonard Hutchions, opr.

Macomb
234 acres

CARITHERS, D. B.
Rt. 1 Verne H. Danner, opr.

Adair
212 acres

CARITHERS, D. B.
Rt. 1 Sidney V. Battin, opr.

Adair
160 acres



CARITHERS, D. B.
Rt. 1 Blondell Hovt, opr.

Adair
160 acres

CARITHERS, D. B.
Rt. 1 Dale Corey, opr.

Table Grove
152 acres

CARLILE, JOHN F.
Rt. 1

Macomb
60 acres

CADWALADER, C. A. Bushnell
Rt. 1 80 acres

CADWALADER, ROY & BONNETT, CARL Avon
Rt. 2 160 acres



CALLAHAN, MRS. ALTA Macomb
Rt. 1 171 acres

CALLAHAN, WILLIAM H. Blandinsville
Rt. 1 144 acres

CALHOUN, FRED Prairie City
Rt. 1 76 acres

CALVERT, CLYDE L. Macomb
Rt. 1 147 acres

CALVERT, EMERSON Sciota
Rt. 1 120 acres

CALVERT, MARTIN Blandinsville
Rt. 1 107 acres

CHASE, HAROLD
Rt. 1

Prairie City
4 acres

CHASE, H. WILFRED
Rt. 1

Prairie City
80 acres

CHASE, WILLIS C.
Rt. 1

Prairie City
100 acres

CHATTERTON, S. WAYNE
Rt. 1

Macomb
80 acres

CHEEK, JAY
Rt. 1 Ralph Cheek, opr.

Prairie City
80 acres

CHEEK, RALPH H.
Rt. 1

Prairie City
80 acres

CHENOWETH, ELZIE
Rt. 1

Macomb
100 acres

CHENOWETH, HARRY F.
Rt. 1

Sciota
190 acres

BYERS, FRANK
Rt. 2

Blandinsville
4 acres

CHIPMAN, GAROLD
Rt. 1

Good Hope
160 acres

CHIPMAN, GLENN H.
Rt. 1

Industry
348 acres

CHIPMAN, GLEN
Rt. 1

Industry
40 acres

CHIPMAN, HARVEY
Rt. 1 Milo Bricker, opr.

Industry
80 acres

CHIPMAN, HARVEY
Rt. 4 Lelin O. Goodwin, opr.

Macomb
164 acres

CHIPMAN, HENRY
Rt. 1 Maurice Featherlin, opr.

Littleton
265 acres

CHIPMAN, HEHERY
Rt. 4 Windsor Bene, opr.

Macomb
160 acres

CHIPMAN, MRS. KATE
Rt. 1

Industry
240 acres

CHIPMAN, KATIE
Rt. 1 Howard H. Vail, opr.

Industry
80 acres

CHOCKLEY, GLENN A.
Rt. 1 John D. Curtis & Glenn Chockley

Industry
80 acres



CHOCKLEY, LEO
Rt. 1

Industry
80 acres

CHURCHILL, HENRY R.
Rt. 2

Colchester
85 acres

CLARK, ALBERT
Rt. 1 Frank Burnhart, opr.

Bushnell
300 acres

CLARK, ALBERT S.
Rt. 1

Adair
180 acres



CLARK, ALBERT
Rt. 2 Bruce Bricker, opr.

Macomb
200 acres

CLARK, FRANK L.
Rt. 2

Colchester
10 acres

IRA CLARK ESTATE
Rt. 3

Colchester
100 acres

CLARK, FRED
Rt. 4 Davie Clark, opr.

Macomb
160 acres

CLARK, IRA ESTATE
Rt. 1

Colchester
85 acres

CLARK, HURBERT
Rt. 2

Plymouth
60 acres

CLARK, MAURINE
Rt. 4

Macomb
193 acres

CLARK, HUBERT
Rt. 2

Plymouth
40 acres

CLARK, NEWELL
Rt. 2 Gerald Clark, opr.

Plymouth
83 acres

CLARK, NEWELL
Rt. 2

Plymouth
107 acres

CLARK, ORVAL S.
Rt. 1

Colmar
7 acres

CLARK, RAY L.
Rt. 4 Cecil G. Clark, opr.

Macomb
200 acres

CLARK, RAY
Rt. 2

Plymouth

CLARK, MRS. RAY
Rt. 2

Plymouth
80 acres

CLARK, WAYNE
Rt. 2 Robert G. Hoener, opr.

Plymouth
140 acres

CLARKE, ALBERT
Rt. 1

Bushnell
250 acres

CLARKE, ALBERT S.
Rt. 1 Wayne H. Danner, opr.

Bushnell
200 acres

CLARKE, ALBERT S.
Rt. 1 Gene Olson, opr.

Prairie City
180 acres

CLARKE, ALBERT
Rt. 1 Henry Buntin, opr.

Bushnell
100 acres

CLARKE, ALBERT
Rt. 1 Robert C. Olson, opr.

Prairie City
160 acres

CLATFELTER, MRS. HARRY
Rt. 1

Blandinsville
184 acres

CLARKE, ALBERT F.
Rt. 1 Roy Nelson, opr.

Bushnell
160 acres

CLAUSON, ORIE
Rt. 3

Colchester
40 acres

CLARKE, ALBERT S.
Rt. 2 A. M. Beal, opr.

Macomb
160 acres

CLAWSON, LOYD E.
Rt. 1

Industry
93 acres

CLAWSON, IRA N.
Rt. 1

Industry
320 acres

CLAYBERG, BLAKE J.
Rt. 1

Marietta
80 acres

CLAYTON, GARNET & HOWARD
Rt. 1

Vermont
80 acres

CLAYTON, MRS. MABEL
Rt. 4

Macomb
99 acres

CLEMENS, ADY B.
Rt. 1

Adair
240 acres

CLEMENTS, CLARENCE
Box 890

Prairie City
2 acres

CLINGAN, ROBERT T.
Rt. 3

Macomb
160 acres

CLOYD, JOE
Rt. 3

Colchester
120 acres

COBB, HOMER A.
Rt. 3

Macomb
7½ acres

COCHRAN, FANNIE
Rt. 1 Ross Young, opr.

Good Hope
140 acres

COCHRAN, TED
Rt. 1

Good Hope
320 acres

COCHRAN, TED
Rt. 1

Good Hope
160 acres

COKER, CAROL J.
Rt. 3 Dwayne D. Coker, opr.

Macomb
96 acres

COKER, CLIFFORD E.
Rt. 2

Macomb
100 acres



COLE, A. DONALD
Rt. 3

Macomb
153 acres

COOK, VERNE
Rt. 1

Good Hope
7 acres

COLLINS, DAVID H.
Rt. 1

Adair
160 acres

COLLINS, EDWARD
Rt. 2

Macomb
137 acres

COMBS, DELWYN E.
Rt. 1

Good Hope
80 acres

COMBS, GEORGE E.
Rt. 1

Sciota
160 acres

COMBS, HENRY L.
Rt. 1 Max L. Hudson, opr.

Good Hope
80 acres

COMBS, HENRY L.
Rt. 1

Sciota
84 acres

COMBS, ERNEST B. & SON
Rt. 1

Bushnell
100 acres

COMPTON, WILLIAM A. JR.
Rt. 1

Bushnell
160 acres

COMSTOCK, ROSS
Rt. 2

La Harpe
308 acres

COMSTOCK, ROSS
Rt. 2

La Harpe
238 acres

CONNOR, CLIFFORD N.
Rt. 1

Macomb
123 acres

CONNOR, RAYMOND C.
Rt. 1

Bushnell
120 acres



CONNOR, ARTHUR & MABLE HEFFNER
Rt. 1-Arthur Connor. Opr.

Adair
80 acres

COOK, CARL E.
Rt. 3

Colchester
53 acres

COOK, EARL
Rt. 1

Vermont
160 acres

COOK, MISS RHEA
Rt. 2

Macomb
120 acres

COOK, ROY
Rt. 1

Sciota
200 acres

COOK, SAM M.
Trucker & Livestock Dealer

Colchester
9 acres

COOLEY, GLENN
Rt. 1

Bushnell
20 acres

COOPER, FRANK C.
Rt. 3

Colchester
80 acres

COPELAN, WILLIAM L.
Rt. 2

Macomb
80 acres

COPELAND, MRS. GRACE
Rt. 1 James Hodges, opr.

Good Hope
80 acres

COPELAND, RALPH S.
Rt. 1

Good Hope
230 acres

COPELAND, RALPH
Rt. 1 Ernest Combs, opr.

Bushnell
120 acres

COPES, CLINTON
Rt. 1

Vermont
160 acres

COPLAN, JOHN N.
Rt. 4

Macomb
80 acres

CORDELL, C. T.
Rt. 3

Colchester
53 acres

CORDELL, RICHARD L.
Rt. 3

Colchester
80 acres

CORDELL, R. V.
Rt. 1

Littleton
330 acres

COREY, CHARLES
Rt. 1 Ray Corey, opr.

Adair
160 acres

CARSON, HERBERT A.
Rt. 3

Colchester
90 acres

COULTER, HOLLIS
Rt. 2

Colchester
190 acres

COWPERTHWAIT, KAY
Rt. 1

Bushnell
65 acres

COX, NORA B.
Rt. 1

Blandinsville
320 acres

W. R. COX ESTATE
Rt. 2

Plymouth
21 acres

COYNER, MRS. CLARA
Rt. 1 Glade L. Walters, opr.

Adair
80 acres

COYNER, SAM D.
Rt. 1

Adair
80 acres

COYNER, DELLA
Rt. 1-James Ingles, Opr.

Adair
80 acres

COYNER, ROY B.
Rt. 1-Harold Bagley, Opr.

Adair
80 acres

COYNER, SAM D.
Rt. 1-Ross Brown, Opr.

Adair
80 acres

COYNER, SAMUEL D.
Rt. 1

Macomb
80 acres

COZAD, ALBERT
Rt. 2

Colchester
39 acres

CRABB, DEAN H.
Rt. 1

Macomb
80 acres

CRABB, MERLE L. & MRS. C. R.
Rt. 2

Macomb
80 acres

CRADDOCK, MELBA
Rt. 3 Ray Craddock, opr.

Macomb
150 acres

CRAWFORD, CHARLES C.
Rt. 1

Bushnell
1 acre

CRAWFORD, EHRMAN D.
Rt. 2

Bladinsville
300 acrea

CRABB, MRS. HATTIE
Rt. 2

Macomb
96 acres

CRAWFORD, JAMES L. — Colchester
Rt. 1 T. H. Jefferson, opr. — 115 acres



CREASY, CHARLES F. — Colchester
Rt. 2 — 5 acres

CREASEY, RALPH D. — Colchester
Rt. 2 — 80 acres

UNITED ELECTRIC COAL CO. — Macomb
Rt. 4 Raymond C. Creasy — 244 acres

FAIDER, THURLO J. — Macomb
Rt. 1 Clifford Crickett, opr. — 80 acres

CRITHERS, D. V. — Table Grove
Rt. 1 Ellis Conner, opr. — 160 acres

CROOK, JAMES — Plymouth
Rt. 2

CROSBY, MRS. OLIVE — Adair
Rt. 1 Leonard D. Walters, opr. — 100 acres

CROSS, DALE C.
Rt. 1

Macomb
332 acres

CROSS, CORDIA
Rt. 1

Good Hope
80 acres

NANCE, MRS. KATE
Rt. 1 Donald Crowl, opr.

Bushnell
156 acres

CUBA, MRS. AGNES
Rt. 1 John M. Cuba, opr.

Tennessee
75 acres

CUBA, DELBERT
Rt. 2

Colchester
12 acres

CUBA, ORVILLE
Rt. 1

Colchester
85 acres

CUBA, RAYMOND
Rt. 2

Colchester
2 acres

CUBA, ROY G.
Rt. 1

Tennessee
80 acres

CULLEN, HOWARD F. — Macomb
Rt. 3 — 80 acres

CULLEN, SAMUEL A. — Macomb
Rt. 3 Donald B. Baxter, opr. — 270 acres



ZETTLE, MARGARET, NANCY CLARK & RALPH CULLEN — Macomb
Rt. 3, 80 acres

CULLEN, SAMUEL A. — Macomb
Rt. 3 — 142 acres

CULLEN, SAM — Industry
Rt. 1 John W. Heaton, opr. — 148 acres

SPERRY, GUY & ETHEL — New Philadelphia
Haldon Curless, opr. — 240 acres

CULLEN, SAM — Macomb
Rt. 3 — 80 acres

IRISH, MRS. ANNA B. — Colchester
Rt. 1 Russell B. Curless, opr. — 282 acres

CURRENS, LAURA — Adair
Rt. 1 Burley & Bernard Allen, oprs. — 120 acres

CURRENS, RONALD & LAURA — Adair
Rt. 1 Burley & Bernard Allen, oprs. — 160 acres

CURRENS, F. H. — Macomb
Rt. 1 — 80 acres

CURRENS, RONALD & LAURA — Adair
Rt. 1 Burley & Bernard Allen, oprs. — 80 acres

CURRENS, F. H. — Macomb
Rt. 1 — 40 acres

CURRNS, RONALD — Blandinsville
Rt. 1 — 200 acres

CURRENS, F. H. — Macomb
Rt. 1 — 160 acres

View of MRS. EDNA CURTIS'S HOUSE and DAVID PERRY'S HOUSE. — Prairie City

CURTIS, FRED
Rt. 1 Andrew Kindhart, opr.

Industry
147 acres

CURTIS, JOHN L.
Rt. 4 Vilas G. Curtis, opr.

Macomb
500 acres

CURTIS, MRS. HAZLE
Rt. 2 Oscar Allen, opr.

Plymouth
20 acres

CURTIS, SUMNER L.
Rt. 1 Matt L. Boden, opr.

Good Hope
180 acres

CURTIS, JESSIE F.
R. 1 John W. Martin, opr.

Industry
90 acres

JENKINS CEMETERY

Colchester

ARCHER-BETHEL CEMETERY (1800)

Colchester

MOUNT AUBURN CEMETERY

Colchester

ARGYLE PRESBYTERIAN CHURCH (1834) Colchester

CHRISTIAN CHURCH (1876) Colchester

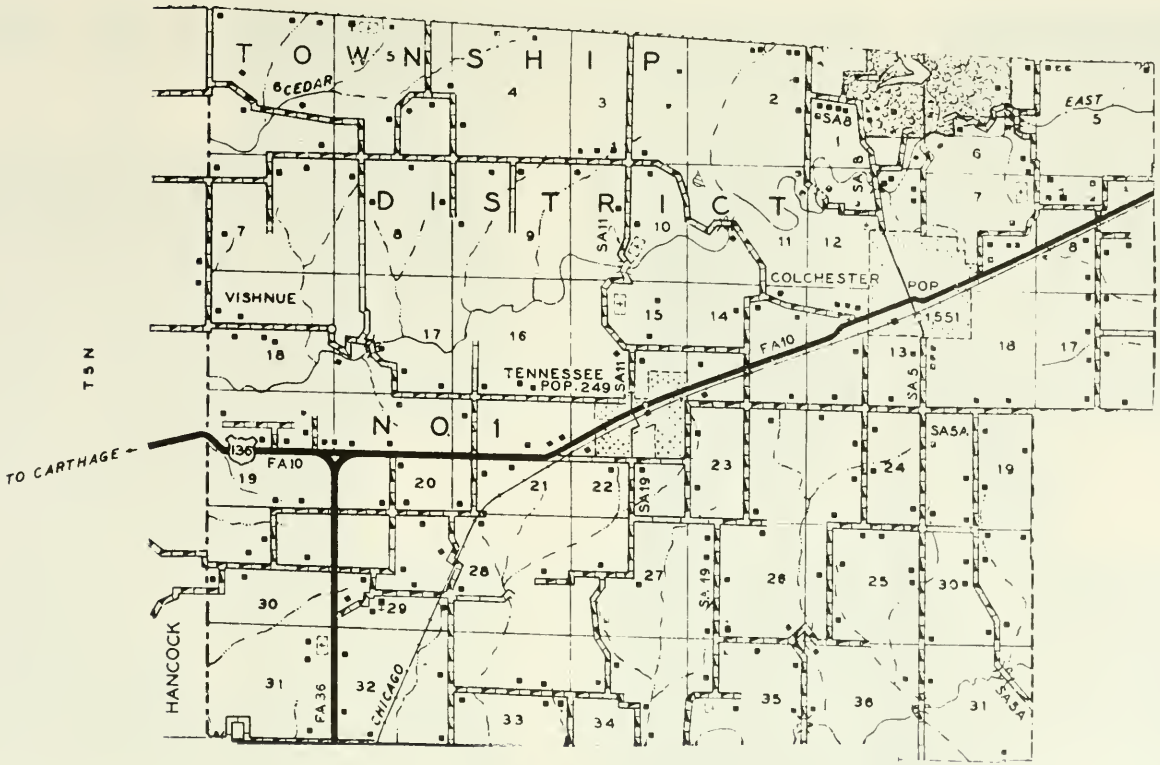

PREPARED BY THE
BUREAU OF RESEARCH AND PLANNING
DIVISION OF HIGHWAYS
DEPARTMENT OF PUBLIC WORKS & BUILDINGS
IN COOPERATION WITH THE
U.S. DEPARTMENT OF COMMERCE
BUREAU OF PUBLIC ROADS



Colchester

Third largest city of McDonough County is Colchester, with a population of 1,551. It is located on the Chicago, Burlington & Quincy Railroad and on US 136. The city was platted in 1855 by Lewis Little. At an early date Colchester became the center of an extensive coal mining area. The first house in the city, which also served as a general store, was built by D. W. Campbell. In 1858 the community's first church was erected by the Methodists, and the first sermon was preached by the Rev. Stephen Brink. Colchester was originally in Tennessee Township. Today, it is the only community in Colchester Township, with a total population of 2,022.

METHODIST FRIENDSHIP CHURCH (1851) Colchester

EAGLE COMMUNITY CHURCH Colchester

PRETHREN CHURCH

Colchester

FREE METHODIST CHURCH (1886)

Colchester

COLCHESTER SCHOOL GYMNASIUM Colchester

COLCHESTER HIGH SCHOOL Dist. 180 Colchester

COLCHESTER GRADE SCHOOL Colchester

ELM GROVE SCHOOL Rt. 1, Colchester

CHERRY GROVE SCHOOL Rt. 1, Colchester

DAILEY, WARREN Adai
Rt. 1-Marvin O. Parrish, Opr. 95 acre

DAILEY, MRS. W. M. Macomb
Rt. 2 W. M. Dailey, opr. 121 acre s

RUSSELL, DANIEL Colmar
240 acres

DANIELS, LOUIS
Rt. 3

Colchester

DANNER, HERSCHEL
Rt. 2

Blandinsville
160 acres

DANIELS, MRS. RUBY B.
Rt. 1 Robert L. Cox. opr.

Blandinsville
130 acres

DARST, JESS
Rt. 1

Bushnell
120 acres

DANIELS, MRS. RUBY
Rt. 1

Blandinsville
120 acres

DARST, SARAH
Rt. 1 James Pickett, opr.

Bushnell
63 acres

DANIELS, MRS. RUBY B.
Rt. 1

Blandinsville
80 acres

DAVIS, F. E.
Rt. 1

Industry
10½ acres

DAVIS, GARY O.
Rt. 1

Industry
160 acres

DAVIS, HARRY
Rt. 2

Plymouth
120 acres

DAVIS, HARRY
Rt. 2

Plymouth
60 acres

DAVIS, JOHN E.
Rt. 1

Industry
30 acres

DAVIS, RAYMOND W.
Rt. 3 Sterling Davis, opr.

Macomb
80 acres

DAVISON, NETTIE O.
Rt. 2 Roland Reuck, opr.

Plymouth
129 acres

DAVISON, NETTIE
Rt. 2

Plymouth
80 acres

DAWSON, R. N.
Rt. 1 Linus Stambach, opr.

Bushnell
160 acres

DAY, CHESTER A.
Rt. 2

Macomb
40 acres

DAY, LELAND D.
Rt. 1

Macomb
5 acres

DEAN, C. R.
Rt. 1

Adair
80 acres

DEAL, MISS CORDA M.
Rt. 1 Larry Plate, opr.

Adair
80 acres

DEAN, GERALD
Rt. 2

Avon
105 acres

DEAN, GUY E.
Rt. 1

Adair
78 acres

DEAN, ELSIE
Rt. 1 Marvin M. Greenplate, co-opr.

Industry
160 acres

DEAN, ELSIE L.
Rt. 1 Marvin M. Greenplate, opr.

Industry
220 acres

DEAN, ELDON
Rt. 1

Industry
74 acres

DEAN, LEM
Rt. 1

Macomb
12 acres

DEAN, LEM
Rt. 1

Macomb
108 acres

DEAN, ROY
Rt. 1

Adair
80 acres

DE COUNTER, MRS. MAYME
Rt. 1

Sciota
80 acres

DeCOUNTER, VAUGHN
Rt. 2

Blandinsville
200 acres

DEEMS, EVA
Rt. 2

Colchester
213 acres

DEEMS, O. L.
Rt. 1

Blandinsville
200 acres

DEEMS, O. L. Blandinsville
Rt. 1 Geo. E. Deems, opr. 160 acres

DEEMS, GILBERT A. Sciota
Rt. 1 120 acres

DEEMS, GILBERT A. Sciota
Rt. 1 143 acres

DEENER, D. A. Colchester
Rt. 3 80 acres

DEGARMO, IRA Birmingham
Rt. 1 Clyde Ware, opr. 130 acres

DEGARMO, HOMER Colchester
Rt. 3 267 acres

DE GARMO, OLLIE Plymouth
Rt. 2 Earl McFeeters, opr. 280 acres

DEGARMO, OTIS Colchester
Rt. 3 45 acres

DeMOSS, JOHN & EMMA
Rt. 1

Adair
160 acres

DE MOSS, EMMA
Rt. 1

Adair
120 acres

DENNIS, F. A.

Prairie City
4 acres

DEPOY, DAROLD O.
Rt. 3

Colchester
40 acres

DEPOY, LEE E.
Rt. 2

Colchester
158 acres

DEPOY, ODELL
Rt. 2

Colchester
56 acres

DENNEY, RUTH
Rt. 2 Marion Creek, opr.

Macomb
160 acres

DETRICK, RAY
Rt. 1

Good Hope
80 acres

DETRICK, WALTER L.
Rt. 1

Good Hope
80 acres

DERRY, ORAL
Rt. 4

Macomb
70 acres

DEOBLER, ETHEL M.
Rt. I

Industry
142 acres

DEWEESE, NOEL E.
Rt. 1

Bushnell
135 acres



DIEHL, CHARLES S.
Rt. 1

Industry
18 acres

DILTS, CLARENCE
Rt. 2

Macomb
95 acres

DILWORTH, J. R.
Rt. 1-Jersey Cattle & Duroc Swine 160 acres

Adair

DILWORTH, J. R.
Rt. 1-J.R. & Gene Dilworth, Opr. 160 acres
Jersey Cattle-Duroc Swine-Shropshire Sheep

Adair

DIVELY, DR. OLIN A.
Rt. 1 Lyle Gaddis, opr.

Industry
169 acres

DIVELEY, DR. OLIN A.
Rt. 1 Lyle Gaddis, opr.

Industry
169 acres

DIXON, GALE A.
Rt. 3

Colchester
80 acres

DIXON, MRS. GLADYS
Rt. 2 Lowell E. Reeves, opr.

Plymouth
100 acres

DIXON, HOWARD
Rt. 1

Tennessee
96 acres

DODSON, E. L.
General Contractor

Bushnell
196 S. Sperry

DODSWORTH, FRED
Rt. 1

Good Hope
136 acres

DOLL, GEORGE
Rt. 2 Damon Doll, opr.

Bushnell
260 acres

DOLL, GEORGE
Rt. 1 Raymond Keith, opr.
Bushnell
208 acres

DOLL, HARVEY JR.
Rt. 1 Harvey Doll, opr.
Bushnell
273 acres

DONER, DAVE R.
Rt. 1
Prairie City
120 acres

DONER, D. R. & H. A.
Rt. 1 Sperry Bros. oprs.
Bushnell

DONER, RAY & SISTERS
Rt. 1 Lyndall Pigg, opr.
Bushnell
160 acres

BONNET, CARL
Rt. 1
Prairie City
200 acres

DOOLEN, WALTER J.
Rt. 1 Howard R. Settles, opr.
Sciota
180 acres

DOOLITTLE, KENNETH
Rt. 2
Plymouth
160 acres

DORETHY, LUTHUR W.
Rt. 2

Plymouth
100 acres

DORETHY, ELSIE
Rt. 3

Macomb
8 acres

DORETHY, IVAN & IRENE
Rt. 4- Aberdeen Angus Cattle

Macomb
240 acres

DOUGLAS BROS.
Rt. 2

Macomb
160 acres



DOUGLAS, MRS. FREDA
Rt. 2

Macomb
80 acres

DOUGLAS, JAMES K.
Rt. 2

Macomb
80 acres

DOUGLAS, JESSE O.
Rt. 1

Tennessee
120 acres

DOWACTER, IVAN J.
Rt. 2

Plymouth
150 acres

DOWACTER, IVAN J.
Rt. 2

Plymouth
190 acres

DOWARTER, IVAN J.
Rt. 2

Plymouth
104 acres

DOWELL, GUY I.
Rt. 1

Sciota
56 acres

DOWNEY, LEO

Colchester
67 acres

DOWNING, MAC
Rt. 3

Macomb
150 acres

DOWNING, MAC
Rt. 1 Edwin Sestedt, opr.

Colchester
200 acres

DRUMMOND, CHARLES
Rt. 1

Good Hope
160 acres

DUDMAN, MRS. MAUDE V.
Rt. 3

Colchester
85 acres

DUDMAN, MRS. MAUDE V.
Rt. 2 Russell I. Bisby, opr.
Plymouth
160 acres

DUGGER, EVERT
Rt. 1
Good Hope
160 acres

DUNBAR, CARL H.
Rt. 1
Bushnell
240 acres

BALL, R. E.
Rt. 1 Carl H. Dunbar, opr.
Bushnell
80 acres

DUNBAR, MRS. ETTA M.
Rt. 1 Carl E. Wagner, opr.
Prairie City
160 acres

DUNCAN, K. B.
Rt. 3
Colchester
52 acres

DUNCAN, NAURICE
Rt. 2
Plymouth
80 acres

DUNN, ESTATE
Rt. 1
Sciota
180 acres

C. E. DUNN ESTATE — Plymouth
Rt. 2 George Dunn, opr. — 448 acres

DUNN ESTATE — Plymouth
Rt. 2 George E. Dunn, opr. — 163 acres

DUNN ESTATE — Sciota
Rt. 1

DUNSWORTH, LOYD — Macomb
Rt. 2 Dale E. Winters, opr. — 80 acres

DUNSWORTH, VIOLA — Macomb
Rt. 4 Roy R. Raymond, opr. — 160 acres

DUNTLEY, MRS. NOLA S. — Bushnell
Rt. 1 — 140 acres

DUNTLEY, NOLA S. — Bushnell
Rt. 1 — 80 acres

BARCLAY, WILSON & ETHEL DUSTMAN — Macomb
Rt. 3 — 184 acres

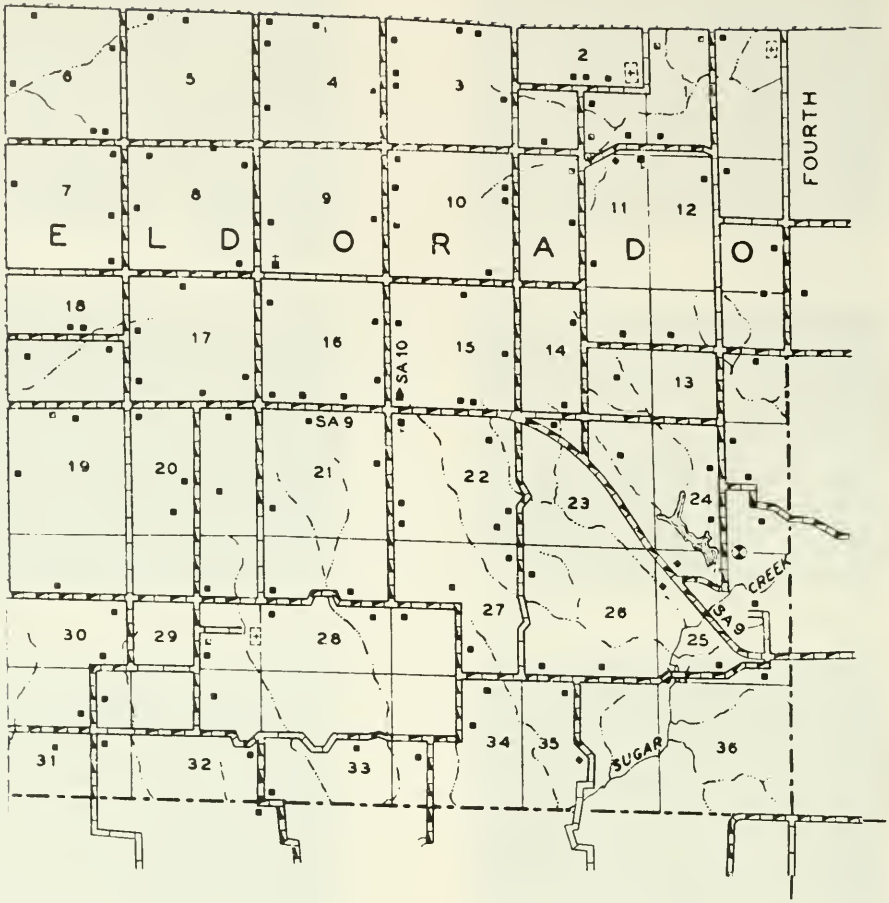

R 1 W

PREPARED BY THE
BUREAU OF RESEARCH AND PLANNING
DIVISION OF HIGHWAYS
DEPARTMENT OF PUBLIC WORKS & BUILDINGS
IN COOPERATION WITH THE
U.S. DEPARTMENT OF COMMERCE
BUREAU OF PUBLIC ROADS

SCALE

0 1 2 3 4 MILES

POLYCONIC PROJECTION

SCOTT'S CHURCH (1898) Colchester

Eldorado Township

In the southeast corner of McDonough County lies Eldorado Township, with a population of 466. The township was first settled in 1831 and the first house there was built by A. J. Foster. Among other early arrivals in the township were the Harrises, the Hegans, the Lawyers, and the Powers. Another early settler was James Hobert, a veteran of the American Revolution. An old account of the township states that "timber, coal and building stone are found in great quantities in the southeastern part of the township." The account adds, however, that "the largest portion of this township is prairie land, excellent for farming purposes."

EBBERT, GEORGE — Adair
Rt. 1-John H. Ebbert, Opr. — 120 acres

EBBERT, GEORGE — Adair
Rt. 1-John H. Ebbert, Opr. — 120 acres

EASTIN, RICHARD W. — Macomb
Rt. 1 — 227 acres

EASLEY, A. J. — Vermont
Rt. 1 Earl Easley, opr. — 120 acres

EASLEY, ANDREW — Vermont
Rt. 1 — 80 acres

EAKLE, JOHN — Blandinsville
Rt. 2-Fay E. Zimmerman, Tenant - 200 acres

EAKLE, J. W. — Colchester
Rt. 1 — 80 acres

EAKLE, CHARLES H. — Tennessee
Rt. 1 — 255 acres

EDDINGTON, GLENN
Rt. 2 George Brandon, opr.

Colchester
80 acres

EDDINGTON, GLENN
Rt. 2 Donald L. Hodges. opr.

Colchester
100 acres

EDDINGTON, ELIZABETH
Rt. 1

Sciota
160 acres

ECKLES, MARION C.
Rt. 1

Bushnell
120 acres

EBBERT, HENRY
Rt. 2 Ernest Peak, opr.

Macomb
160 acres

EBBERT, GUY
Rt. 3

Macomb
160 acres

EBBERT, BUY
Rt. 1

Adair
160 acres

EBBERT, GEORGE
Rt. 1

Blandinsville
160 acres



EDDINGTON, HARRY
Rt. 2

Colchester
82 acres

EDDINGTON, ORVILE
Rt. 2

Plymouth
200 acres

EDDINGTON, RALPH
Rt. 4 Kenneth Eddington, opr

Macomb
60 acres

EDDINGTON, WILLIAM
Rt. 2

Macomb
160 acres

EDIE, W. J.
Rt. 1

Good Hope
280 acres

EDIE, W. J.
Rt. 1

Macomb
123 acres

EDINGTON, ROSCO W.
Rt. 3

Colchester
112 acres

EDWARDS, CHESTER A.
Rt. 2

Colchester
30 acres

EDWARDS, LEWIS J. — Colchester
Rt. 3 Perry R. Allton, opr. — 40 acres

EFFLAND, BURDETTE — Vermont
Rt. 1 — 159 acres

EHRHART, BURREL — Adair
Rt. 1 — 100 acres

EHRHART, MRS. BURREL — Industry
Rt. 1 Temple H. Teel, opr. — 160 acres

EHRHART, MRS. BURELL — Macomb
Rt. 4 — 180 acres

EHRHART, HARRY — Adair
Rt. 1 — 105 acres

ELAM, ALBERT — Bushnell
Rt. 1 — 160 acres

ELLIS, FLOYD A. — Adair
Rt. 1 — 80 acres

ELLIS, FLOYD R.
Rt. 1

Industry
245 acres

ELLISSON, ROY & RAY
Rt. 1

Bushnell
160 acres

ELLIS, MRS. MARY E.
Rt. 1

Macomb
80 acres

HAINLINE, ELTON
Rt. 1

Macomb

ELLIS, MART L.
Rt. 2

Macomb
18¾ acres

ELWELL, MRS. HATTIE
Rt. 1

Adair
80 acres

ELLISON, ALTOE
Rt. 2

Macomb
200 acres

EMERY, MRS. BERNICE
Rt. 1 Pete Derry, opr.

Bushnell
182 acres

EMORY, CHARLES F.
Rt. 1

Prairie City
240 acres

EMORY, CHARLES F.
Rt. 1 Charles L. Emory, opr.

Prairie City
140 acres

EMORY, DEXTER
Rt. 1

Prairie City
160 acres

EMORY, DEXTER
Rt. 1

Prairie City
80 acres

EMORY, EDITH Q.
Rt. 1

Prairie City
80 acres

EMORY, FRANCIS
Rt. 1

Prairie City
80 acres

EMORY, LEONA M.
Rt. 1

Prairie City
80 acres

EMORY, LEONA M.
Rt. 1

Prairie City
80 acres

EMORY, ROY M.
Rt. 1

Prairie City
80 acres

ENDRES, JOHN
Rt. 2

Macomb
160 acres

ENGLAND, MISS MARY
Rt. 1

Blandinsville
120 acres

ENGLAND, RALPH & IDA
Rt. 1

Sciota
42 acres



ERWIN, FRED

Walnut Grove

EVERLY ESTATE
Rt.3-Cecil C. Beatty, Opr.-Angus Herd 120

Macomb

EVANS, ALVA
Rt. 1

Sciota
88 acres



EVANS, DELBART L.
Rt. 2

Colchester
160 acres

EVANS, GLENN
Rt. 1

Good Hope
4½ acres



EVANS, WALTER
Rt. 4 Raymond Creasey, opr.

Macomb
100 acres

EVERLY ESTATE
Rt.1-Charles Seitz, Opr.

Adair
60 acres

EVERLY ESTATE
Rt. 1- Chas. N. Seitz, Opr.

Adair
380 acres

EVERLY, BELLE
Rt. 1

Bushnell
200 acres

EWING, DEWEY
Rt. 1

Industry
400 acres

EWING, DEWEY
Rt. 1 Pete Spring, opr.

Industry
160 acres

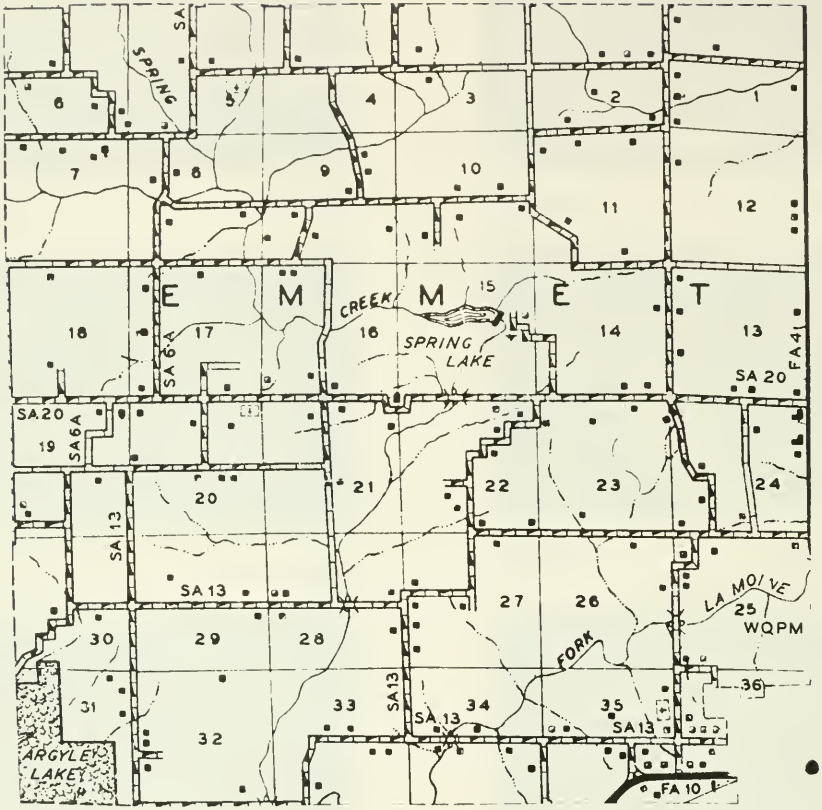

PREPARED BY THE

BUREAU OF RESEARCH AND PLANNING

DIVISION OF HIGHWAYS

DEPARTMENT OF PUBLIC WORKS & BUILDINGS

IN COOPERATION WITH THE

U.S. DEPARTMENT OF COMMERCE

BUREAU OF PUBLIC ROADS

SCALE

0 1 2 3 4 MILES

POLYCONIC PROJECTION

BETHEL BAPTIST CHURCH Colchester

Emmet Township

Just northwest of Macomb city stretches Emmet Township, with a population of 698. Parts of the township were annexed to Macomb City Township in 1940 and 1946. The township was first settled in 1831 by William Pennington and John Wyatt. Soon afterwards came the Humberds, Swichells, Russells and McCords. An early and frequent visitor in Emmet Township was the Rev. John Logan, pioneer Baptist preacher. He delivered the first sermon in the township in 1832. The first supervisor of the township was Tobias G. Painter.

FALDER, THURLO — Colchester
Rt. 1 — 250 acres

FARMERS ELEVATOR CO. — Sciota
Reorganized to Co-operative Elevator 1954

FALDER, THURLO — Macomb
Rt. 4 Jess Norris, opr. — 140 acres

FARRAR, N. A. — Macomb
Rt. 3 — 160 acres

FARGUSSON, MRS. EVA P. — Good Hopr
Rt. 1 — 220 acres

FARRIS, GAYLORD — Blandinsville
Rt. 1 W. L. Farris, opr. — 174 acres

FARGUSSON, MRS. ZOLA — Sciota
53 acres

FARRIS, ROY C. — Macomb
Rt. 3-Hampshire Hogs — 88 acres

FEATHERLIN, OLIVER JR.
Rt. 4

Macomb
48 acres



FEATHERLIN, PRESTON E.
Rt. 3

Colchester
142 acres

FELHEIMER, FRANK
Rt. 3 Estle Cromer, opr.

Colchester
204 acres

FELLHEIMER, MRS. LAURA
Rt. 1

Colchester
200 acres

FENTEM, JOHN N.
Rt. 1 Woodrow W. Fentem, opr.

Colchester
80 acres

FENTON, MRS. DOROTHEA
Rt. 1 Kenneth Hammond, opr.

Adair
80 acres

FENTEN, GLENN L.
Rt. 2

Colchester
6 acres

FERNOW, F. P.
Rt. 2

Colchester
41 acres

FERNALD, MRS. FLORENCE — Prairie City
Rt. 1 — 80 acres

FERRIS, NETTIE — Macomb
Rt. 3-Harry E. Lantz, Opr. — 160 acres

FERSTER, CLARENCE & CLARA — Macomb
Rt. 2 — 80 acres

FINLEY, W. J. — Blandinsville
Rt. 1 — 100 acres

FIREBAUGH ESTATE — Bushnell
Rt. 1 — 80 acres

FISHER, ROBESON & WOLF, BRYAN — Plymouth
Rt. 2 — 200 acres

C. W. FLACK ESTATE — Colchester
Rt. 1 Allen Bayne, opr. — 120 acres



FLACK, EARL — Colchester
Rt. 1-Kenneth McGaughey, Tenant — 160 acres
Purebred Hereford Cattle

FLEMMING, MRS. O. J.
Rt. 2 Wes. Mason, opr.
Macomb
130 acres

FOLEY, CORNELIA G.
Rt. 1 Roger D. Reeves, opr.
Tennessee
166.5 acres

FOLEY, CORNELIA G.
Rt. 1 Roger D. Reeves, opr.
Tennessee
166.5 acres

JOHN HENERY SON ESTATE
Rt. 1 Arthur Foley, opr.
Bushnell
82 acres

FOLTZ, C. G.
Rt. 2
Colchester
147 acres

FOLTZ, FRED F.
Rt. 2
Colchester
65 acres

CURRENS, DOC F. H.
Rt. 1 Irvin W. Forgy, opr.
Macomb
330 acres

FOSTER, MRS. ADDA
Rt. 1 E. E. Kimball, opr.
Adair
80 acres

FOSTER, BILL
Rt. 1

Table Grove
160 acres

FOSTER, LLOYD
Rt. 1

Blandinsville
100 acres

FOSTER, BILL
Rt. 1

Table Grove
80 acres



FOSTER, HOWARD C.
Rt. 3

Macomb
249 acres

FOSTER, EDWARD
Rt. 1

Industry
240 acres

FOSTER, LAWRENCE
Rt. 1

Bushnell
160 acres

FOSTER, FINLEY O.
Rt. 1

Macomb
210 acres

FOSTER, M. C. (left)
Rt. 1 Lewis E. Warner, opr.

Adair

FOSTER, M. C.
Rt. 1 Dwight Johnson, opr.

Vermont
320 acres

FOSTER, M. C.
Rt. 1 Richard Kimball, opr.

Adair
80 acres

FOSTER, M. C.
Rt. 1

Adair
320 acres

FOSTER, M. C.
Rt. 1 Dwight Johnson, opr.

Vermont
160 acres

FOUTS, GLENN F. JR.
Rt. 1

Macomb
74 acres

FOSTER, RALPH D.
Rt. 1

Table Grove
78 acres



FOSTER, RALPH D.
Rt. 1

Table Grove
110 acres

FOSTER, W. A.
Rt. 1

Table Grove
160 acres

FOUCK, LESLIE — Colchester
Rt. 2 — 80 acres

FOULK, LESTER — Macomb
Rt. 4 Russell D. Foulk, opr. — 120 acres

FOWLER, MRS. AMY — Adair
Rt. 1 Birdette Fowler, opr. — 160 acres

FOWLER, BENNIE — Birmingham
Rt. 1 Bennie & Howard L. Fowler, oprs. — 90 acres

FOWLER, CHARLIE N. — Plymouth
Rt. 2 — 80 acres

FOWLER, CHARLIE N. — Plymouth
Rt. 2 — 130 acres

FOWLER, MRS. CHARLES & SISTER — Macomb
Rt. 4 Joe R. Bean, opr. — 26 acres

FOWLER, HERSHELL D. — Good Hope
Rt. 1 — 222½ acres

FOWLER, HOWARD L.
Rt. 1

Birmingham
40 acres

FOWLER, JOHN L.
Rt. 1

Blandinsville
30 acres

FOWLER, LUTHER
Rt. 3 Bill D. Olson, opr.

Macomb
80 acres

FOWLER, WILLIAM M.
Rt. 1

Blandinsville
120 acres

FOX, CLAUDE
Rt. 1

Macomb
120 acres

FOX, GEORGE HAROLD
Rt. 1

Macomb
74 acres

FOX, HOWARD
Rt. 1

Prairie City
213 acres

FOXALL, JAMES E.
Rt. 1

Macomb
92 acres

FOXALL, JAMES
Rt. 1

Macomb
92 acres

FRAKES, GEORGE
Rt. 1

Birmingham
160 acres

FRAKES, HARRY
Rt. 3 Bobby L. Frakes, opr.

Colchester
120 acres



FRAKES, HOWARD A.
Rt. 1

Industry
10 acres

FRAKES, OLEY LEE
Rt. 2

Macomb
160 acres

FRAKES, RAY & LELIA
Rt. 4

Macomb
¼ acre

FRAKES, WESLEY
Rt. 4

Macomb
76 acres

FRIDAY, ELMOR
Rt. 4

Macomb
12 acres

FRISBIE, D. A. — Birmingham
Rt. 1 Omar A. Jackson, opr. — 100 acres

FULTS, MRS. ELLA — Bushnell
Rt. 1 Vernett M. Hiel, opr. — 122 acres

FUGAT, CARL — Plymouth
Rt. 2 — 240 acres

FUSSELMAN, HERBERT J. — Macomb
Rt. 1 — 10 acres

GADDIS, FRED
Rt. 1

Industry
34 acres

GADDIS, LLOYD
Rt. 1 V. L. Carnahan, opr.

Industry
160 acres

GAGG, ARTHUR F.
Rt. 2

Colchester
1 7 acres

GAIN, MELVIN A.
Junct. 41 & 9

Bushnell
Gain Greenhouse

GALLAHER, CANDACE
Rt. 1 Ed L. Black, opr.

Tennessee
89 acres

GALLAHER, DALE
Rt. 4

Macomb
40 acres

GALLAHER, GRACE A.
Rt. 4 Raymond C. Glenn, opr.

Macomb
80 acres

GALLAGHER, PERCY
Rt. 3

Colchester
126 acres

GALLAHUE, DALE
Rt. 1

Bushnell
120 acres

GALLEHUE, ELMER E.
Rt. 1

Bushnell
80 acres

GAMES, ALEX
Rt. 1

Good Hope
300 acres



GAMES, ERNEST
Rt. 1 E. E. Games, opr.

Good Hope
100 acres

GAMES, FRANK
Rt. 2

Blandinsville
80 acres

GAMES, FRANK E.
Rt. 1

Blandinsville
107 acres

GARDNER, MRS. ARTHUR
Rt. 2 Ralph D. Waller, opr.

Macomb
79 acres



GARDNER, MRS. GERTRUDE
Rt. 1 Teddy L. Cameron, opr.

Adair
72 acres

GARDNER, HARRISON
Rt. 1

Adair
40 acres

GARDNER, LEO
Rt. 2

Macomb
160 acres

GARRISON, MRS. MAY
Rt. 1

Industry
87 acres

GEER, MILTON G.
Rt. 1

Prairie City
80 acres

GEORGE, CLIFF E.
Rt. 1

Colchester
120 acres

GEORGE, HENRY
Rt. 2

Blandinsville
10 acres

GEORGE, JOSEPH T.
Rt. 1

Colchester
40 acres

GEORGE, JOSEPH T.
Rt. 1

Colchester
80 acres

GEORGE, MEREDITH R.
Rt. 1

Colchester
62 acres

McDANIEL, GEORGE
Rt. 2

Plymouth
200 acres

CHARLES HANAN LUMBER and BUILDING MATERIAL
Where the Home Begins

Weyerhaeuser Foursquare Lumber
Lime, Lath, Plaster and Cement - Doors, Sash, Fireproof Roofing

218 Lafayette St. MACOMB, ILLINOIS Phone 89

GRAIN
FUEL

FARM SUPPLIES
SEEDS

Farmers Grain Fuel and Supply Company

Phone 36

Corner Randolph and Calhoun Streets

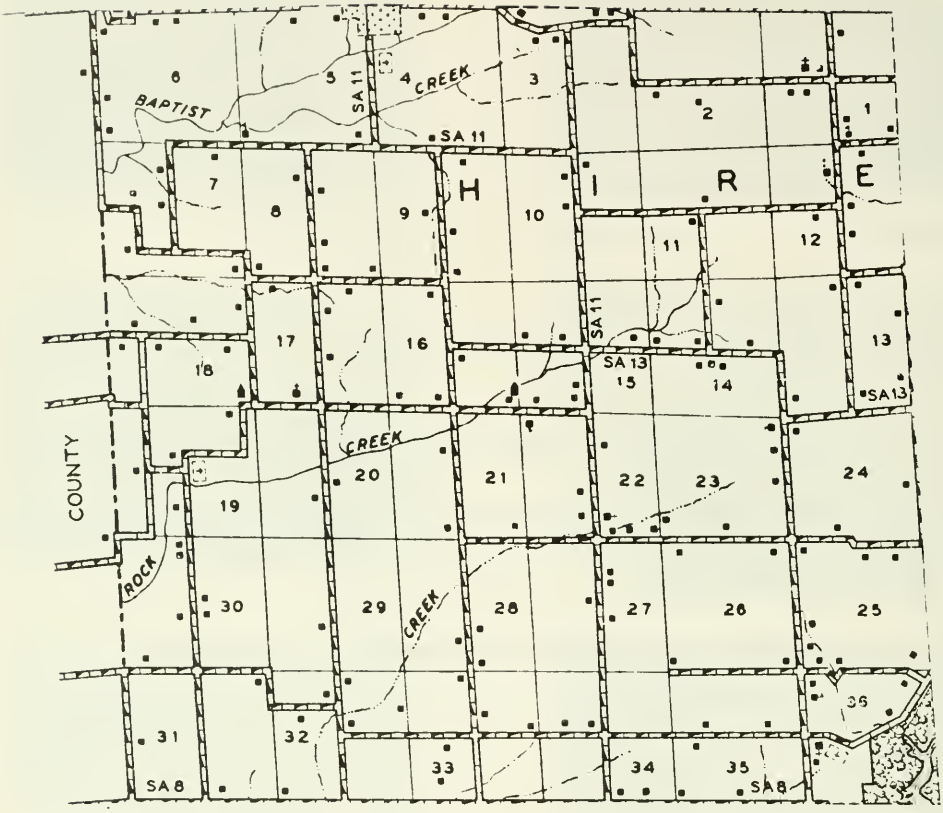

PREPARED BY THE
BUREAU OF RESEARCH AND PLANNING
DIVISION OF HIGHWAYS
DEPARTMENT OF PUBLIC WORKS & BUILDINGS
IN COOPERATION WITH THE
U.S. DEPARTMENT OF COMMERCE
BUREAU OF PUBLIC ROADS

SCALE

0 1 2 3 4 MILES

POLYCONIC PROJECTION

FIRST METHODIST CHURCH (1916) Bardolph

Hire Township

First settled in 1832 by a group of Kentuckians, Hire Township today has a population of 647. A small portion of the village of Blandinsville is located on the north border of the township. Among early settlers in Hire Township were Nathanial Herron, Robert Sebold, John Hardesty, Major Hungate, Jacob Clark, John Hunt, Evan Martin, Vandever Banks and the Hillery and Hays families. First supervisor of the township was E. N. Hicks and first justice of the peace was Josiah Harrison.

GUYER, DON N.
Rt. 1

Adair
240 acres

GIFT, JAMES
Rt. 4

Macomb
80 acres

GIEGER, LAWRENCE
Box 372 George Braun, opr.

Macomb
39 acres

GILL, MATTHEW

Macomb
110 acres

GILLS, EHRMAN M.
Rt. 1

Sciota
100 acres

GILLS, ELDON D.
Rt. 1

Sciota
135 acres

GILLS, MRS. EVA B.
Rt. 1

Sciota
180 acres

GILLAM, GENNIE V.
Rt.

Adair
4 acres

GILLILAND, ESTELLA
Rt. 1

Colchester
81 acres

GINGERICH, ANNA L.
Rt. 3

Macomb
Tenant House

GINGERICH, ANNA L.
Rt. 3-H. Ray Derry, Opr.

Macomb
120 acres

GIPE, MRS. MURL
Rt. 2 Aris E. Riden, opr.

Colchester
80 acres

LITTLE, GLENN
Rt. 2-"Little" Music Store

Colchester
15 acres

GORDON, JAMES O.

Blandinsville
1 acre

GORDON, JOHN S.
Rt. 1

Bushnell
133 acres

GORDON, WILLIS N.
Rt. 1

Blandinsville
120 acres

GORDON ESTATE
Rt. 2 Woodrow Van Winkle, opr.
Blandinsville
80 acres

GOSSAGE, THOMAS
Rt. 1
Good Hope
67 acres

SPRING, MRS. ONITA
Rt. 2 Harold H. Goudy, opr.
Macomb
160 acres

GRAHAM, W. H.
Rt. 1
Adair
240 acres

GRAHAM, B. R.
Rt. 1
Blandinsville
47½ acres

GRAIL, ERNEST
Rt. 2
Colchester
80 acres

GRATE, ARTHUR
Rt. 1
Blandinsville
200 acres

GRAVES, RALPH J.
Rt. 1
Macomb
80 acres

GRAVES, RALPH
Rt. 1

Macomb
206 acres

GRAVES, RALPH J.
Rt. 1

Macomb
120 acres

GRAY, CECIL L.
Rt. 1

Colmar
2 acres

GRAY, MRS. G. A.
Rt. 1

Adair
2 acres

GRAY, DR. L. A.
Rt. 1

Blandinsville
160 acres

YARD, DOC
Rt. 1 W. A. Gray, opr.

Macomb
198 acres

GREGG, CHARLES N.
Rt. 1

Sciota
164 acres

GREEN, DONALD
Rt. 1

Macomb
40 acres

GREEN, PEARL MRS. — Vermont, 80 acres

GREELING, WOODROW W. Rt. 2 — Plymouth, 1½ acres

WAYLAND, MRS. J. F. Rt. 2 — Colchester, 60 acres

GREER, CHESTER Rt. 3 — Macomb, 4 acres

GREENUP, GERALD & ETHEL Rt. 3 — Macomb, 105 acres

GREER, MISS MABEL A. Rt. 3 — Macomb, 80 acres

GREENUP, HERBERT Rt. 3 — Colchester, 160 acres

GREUEL, CHARLES — Fandon, 2½ acres

GREUEL, CHARLES R. — Fandon, 3 acres

GRIGG, GLADYS, Rt. 1 — Good Hope, 160 acres

GRIGG, CHARLES, Rt. 1 — Sciota, 160 acres

GRIGGS, CHARLES, Rt. 1 — Sciota, 80 acres

GRIGG, CHARLES N., Rt. 1 — Good Hope, 160 acres

GRIGGS, GLADIS, Rt. 1 — Sciota, 180 acres

GRIGG, CHARLES N., Rt. 1 — Good Hope, 240 acres

GRIGSBY, C. T., Rt. 1 — Blandinsville, 222 acres

GRIGSBY, RAY — Blandinsville
Rt. 1 — 82 acres

GRIMM, ED & EARL — Industry
Rt. 1 — 115 acres

GRIM, MRS. LUCINDA — Adair
Rt. 1 Charles G. Davis.opr.

GRIM, MRS. LUCINDA — Adair
Rt. 1 Perry J. McCartney, opt. — 160 acres

GRIM, ROBERT — Colchester
Rt. 2 — 80 acres

GRISWOLD, GLENNON I. — Colchester
Rt. 1 — 95 acres

GRISWOLD, MRS. ROSE A. — Plymouth
Rt. 2 — 57 acres



GRISWOLD, MRS. ROSE A. — Colchester
Rt. 3 — 80 acres

GRUBER, MRS. MABLE — Prairie City
Rt. 1 C. Verle Combs, opr. — 160 acres



GRUEL, ED. — Industry
Rt. 1 Howard Markley, opr. — 80 acres

GRUEL, WAYNE — Industry
Rt. 1 — 160 acres

GUIHER, ROBERT C. — Macomb
Rt. 4-Holstein Cattle Breeder — 80 acres

GUMBART, JIM — Industry
Rt. 1 Roy Royer, opr. — 320 acres

GUNTHER, SILVIA — Prairie City
20 acres

GUY, FLOYD L. — Tennessee
Rt. 1 Donald D. Higgins, opr. — 188 acres

GUY FARM — Tennessee
Rt. 1 Albert C. Guy, opr. — 240 acres

HAFFNER, BLAKE M.
Rt. 1

Prairie City
155 acres

HAFFNER, BLAKE M.
Rt. 1

Prairie City
80 acres

HAFFNER, FLOYD
Rt. 1

Walnut Grove
2 acres

HAGAN, CORA M.
Rt. 4 Alfred O. Hagen, opr.

Macomb
80 acres

HAGAN, IRA T.
Rt. 2

Colchester
20 acres

HAGEN, ALFRED O.
Rt. 2

Colchester
40 acres

HAGEMAN, VIOLA R.
Rt. 1

Good Hope
85 acres

HAGER, FRED
Rt. 2

Macomb
155 acres

HAGER, JOHN
Rt. 2

Macomb
40 acres

HAINES, HAVY
Rt. 1

Colchester
40 acres

HAINES, CLAIR & MINNIE M.
Rt. 1

Colchester
70 acres

HAINES, MARY
Rt. 1

Vermont

HAINES, DONALD W.
Rt. 1

Tennessee
40 acres



HAINES, MISS MARY
Rt. 1

Vermont
160 acres



HAINES, FRED
Rt. 1

Vermont
200 acres

HAINES, SAMUEL & ORIE
Rt. 3

Macomb
100 acres

HAINES, O. R.
Rt. 1

Colchester
45 acres

HAINLINE, ADRIAN
Rt. 2

Blandinsville
107 acres

HAINLINE, GEORGE W.
Rt. 2

Blandinsville
200 acres

HAINLINE, HARMON
Rt. 1

Macomb
76 acres

HAINLINE, HAROLD & HOWARD
Rt. 1

Sciota
79½ acres

HAINLINE, JESSIE
Rt. 1

Sciota
80 acres

HAINLINE, JESSIE
Rt. 1

Sciota
196 acres

HAINLINE, MYRTLE
Rt. 2

Blandinsville
102 acres

HAINLINE, MRS. NELLIE — Macomb
Rt. 1 — 80 acres

HAINLINE, MRS. STELLA — Blandinsville
Rt. 2 — 230 acres

HAINLINE, FRED D. — Sciota
Rt. 1 — 72 acres

HAIST, V.L. — Adair
Rt. 1 Eldon W. Walter, opr. — 120 acres

HAINLINE, MRS. NELLIE M. — Sciota
Rt. 1 — 80 acres

HALL ESTATE – LEONA, VERA & GLADYS — Good Hope
Rt. 1 — 107 acres

HAINLINE, MRS. NELLIE M. — Sciota
Rt. 1 Glenn H. Hainline, opr. — 80 acres

HALL, HOWARD W. — Prairie City
Rt. 1 — 200 acres

HAMILTON, DR. C. H.
Rt. 1 Perry Heaton, opr.

Vermont
160 acres



HAMILTON, MRS. ELLEN
Rt. 2

Macomb
80 acres

HAMILTON, J. R.
W. R. Hamilton, opr.

Bardolph
14 acres

HAMILTON, J. R.
W. R. Hamilton, opr.

Bardolph
126 acres

HAMILTON, LESLIE T.
Rt. 1

Good Hope
160 acres

HAMILTON, LESLIE T.
Rt. 1

Good Hope
160 acres

HAMILTON, RAY H.
Rt. 1

Good Hope
160 acres

HAMILTON, RAY H.
Rt. 1

Good Hope
160 acres

HAMLIN, GUY — Good Hope
Rt. 1 Larry T. Westervelt, opr. — 120 acres

HAMM, BILL — Bushnell
Rt. 1 — 80 acres

HAMM, ANNIE — Table Grove
Rt. 1 P. F. Hamm & Son, oprs. — 80 acres



HAMM, ROY — Adair
Rt. 1 — 71 acres

HAMM, ARTHUR — Adair
Rt. 1 Lawrence J. Hood, opr. — 160 acres

HAMM, MR. & MRS. ARTHUR A. — Adair
Rt. 1-Robert L. Rutledge, Opr. — 80 acres

HAMM, ARTHUR — Adair
Rt. 1 — 40 acres

HAMMOND, EDWARD R. — Colchester
Rt. 2 — 203 acres

HAMM, HAROLD S.
Rt. 1 — Industry, 112 acres

HAMMOND, J. U., J. O. & J. A.
Rt. 1 Harvey Danner, opr. — Adair, 431 acres

HAMMOND, J. U., J. O. & J. A.
Rt. 1 Ebert A. Teel, opr. — Table Grove



HAMMOND, J. U., J.O. & J. A.
Rt. 1 Leonard J. Hammond, opr. — Adair, 160 acres

HAMMOND, J. U., J. O. & J. A.
Rt. 1 Donald D. Danner, opr. — Table Grove, 211 acres

HAMMOND, J. U., J. O. & J. A.
Rt. 1 Harry W. Danner, opr. — Table Grove, 120 acres

HAMMOND, J. U., J. O. & J. A.
Rt. 1 Leonard Hammond, opr. — Adair, 160 acres

HAMMOND, J. U., J. O. & J. A.
Rt. 1 L. A. Foster, opr. — Adair, 160 acres



HAMMOND, JAMES O. Adair
Rt. 1 Roscoe A, Smith, opr. 160 acres

HAMMOND, JOHN & JAMES O. Macomb
Rt. 3 Duane H. Smith, opr. 120 acres

HAMMOND, JOHN A., JAMES O., &JOHN U. Adair
Rt. 1 Keith W. Hammond, opr. 160 acres

HAMMOND, KENNETH R. Adair
Rt. 1 160 acres

HAMMOND, JOHN U. Table Grove
Rt. 1 160 acres

HAMMOND, MRS. NELL Adair
Rt. 1 80 acres

HAMMOND, JOHN A. Table Grove
Rt. 1 160 acres

HAMMOND, ROY Adair
Rt. 1 Elzie Kirgin, opr. 200 acres

HAMMOND, RALPH O.
Rt. 1 Eugene Hammond, opr.

Table Grove
160 acres

HAMMOND, WILLARD
Rt. 1

Macomb
160 acres

HAMMOND, VERA
Rt. 1

Adair
160 acres

HANEY, CLYDE
Rt. 1

Industry
265 acres

HANEY, CLYDE
Rt. 1 Ray V. Haney, opr.

Industry

HANSEN, ALVIN J.
Rt. 3

Macomb
30 acres

HANSON, ARTHUR
Rt. 1

Sciota
160 acres

HANSEN, FLO
Rt. 1 Elsie Kirgan, opr.

Adair
120 acres

HANSON, GEORGE
Rt. 1

Sciota
160 acres

HANSON, GEORGE
Rt. 1

Sciota
44 acres

HANSON, OSCAR
Rt. 1

Sciota
120 acres

HARDISTY, HARRY
Rt. 3

Blandinsville
285 acres

HARDISTY, MRS. IRENE
Rt. 1

Colchester
140 acres

HARDISTY, W. H.
Rt. 1

Blandinsville
153 acres

HARDISTY, W. H.
Rt. 1

Blandinsville
125 acres

HARE, J. A.
Rt. 1

Macomb
10 acres

HARLAN, AMBROSE S.
Rt. 1 Carl Rosen, opr.

Adair
240 acres

HARPER, GEORGE W.
Rt. I

Good Hope
160 acres

HARMON, KENNETH G.
Rt. 3

Macomb
85 acres

HARREL, D. K.
Rt. 3

Colchester
120 acres

HARN, GEORGE W.
Rt. 1

Sciota
4 acres

HARRING & DILLTON
Rt. 1 Keith E. McMillian, opr.

Prairie City
163 acres

HARN, JACK I.
Rt. 1

Blandinsville
160 acres

CHARLES HARRIS ESTATE
Rt. 2

Macomb
234 acres

HARRIS, FRANK
Rt. 1

Macomb
100 acres

HARRIS, WILLIAM
Rt. 1

Sciota
160 acres

HARRIS, GLENN R.
Rt. 4

Macomb
120 acres

HARRIS, WILLIAM R.
Rt. 1

Macomb
236 acres

HARRIS, JAMES W.
Rt. 1

Table Grove
80 acres

HATCH, GILBERT E.
Rt. 2

Plymouth
2 acres

HARRIS, RUTH
Rt. 1

Adair
80 acres

HAVENS, DOC
Rt. 1

Bushnell
80 acres

HAVENS, DOC
Rt. 1

Bushnell
80 acres

HAYS, E. K.
Rt. 1

Blandinsville
196 acres

HAVENS, JOHN & HOWARD
Rt. 1

Bushnell
160 acres

HEAD, HOWARD
Rt. 1

Good Hope
53 acres

HAYDEN, WESLEY E.
Rt. 2

Colchester
52 acres

HEANEY, S. N.
Rt. 2

Colchester
72 acres

HAYES, MRS. HAZEL
Rt. 3

Macomb
80 acres

HEATH, KENNETH
Rt. 1

Good Hope
80 acres

HEATON, EVERETT
Rt. 3

Macomb
120 acres

HEINRICHSMIER, GEORGE
Rt. 4

Macomb
99 acres

HEATON, EVERRET
Rt. 1

Table Grove
77 acres

HEINTZ MOBILE HOMES SALES
Mathew J. Heintz-East Jackson Road

Macomb

HEBERER, WILLIAM L.
Rt. 1

Macomb
93 acres

HELFRICH, ZOE
Rt. 1

Bushnell
157 acres

HECK, ALVA
Rt. 2 R. W. & R. E. Beal, oprs.

Macomb
80 acres

HELFRICH, ZOE
Rt. 1 Gale Miller, opr.

Bushnell
160 acres

HELLER, MRS. ERNESTINE
Rt. 4

Macomb
95 acres

HELMERICHS, MRS. NELLIE M.
Rt. 2

Colchester
23 acres

HELLYER, FRANCIS
Rt. 1

Bushnell
80 acres

HELLYER, GALE
Rt. 1

Bushnell
160 acres

HEMP, RALPH E.
Rt. 3

Macomb
7 acres

HENDERSHOT, MRS. MARGARET
Rt. 1

Sciota
240 acres

HENDERSON, CARL
Rt. 4

Macomb
160 acres

McFADDEN, FORREST M.
Rt. 2

Colchester
34 acres

HENDERSON, DUANE
Rt. 4

Macomb
107 acres

HENDERSON, MRS. FORREST G.
Rt. 3

Macomb
240 acres

HENDERSON, GEORGE
Rt. 4

Macomb
200 acres

HENDERSON, HARRY C.
Rt. 1

Bushnell
81 acres

HENDERSON, HARRY C.
Rt. 1

New Philadelphia
80 acres

HENDERSON, CLARE M. & NEWELL, RUTH
Rt. 2

Macomb
31½ acres

HENDRICKSON, EUGENE
Rt. 2

Plymouth
80 acres

HENRY, CHARLES
Rt. 4

Macomb
12 acres

HENRY, PETER
Rt. 2

Plymouth
135 acres

HENSLEY, JACK
Rt. 1

Bushnell
80 acres

HENSLEY, BYERS
Rt. 2

Blandinsville
120 acres

SHELOR, H. B.
Rt. 2 Earl Hensley, opr.

Colchester
208 acres

HENSLEY, HOWARD
Rt. 1

Blandinsville
160 acres

HENSLEY, MRS. JOHN
Rt. 1

Blandinsville
40 acres

HERNDON, FRED E.
Rt. 3

Macomb
160 acres

HERING, CHARLES W. — Good Hope
Rt. 1 — 80 acres

HERMAN, HARRISON — Plymouth
Rt. 2 — 3½ acres

HERNDON, HARVEY — Adair
Rt. 1-Hybrid Hogs & Hereford Cattle — 220

HERNDON, DALE — Adair
Rt. 1 — 80 acres

HERNDON, STERL A. — Adair
Rt. 1 — 120 acres

HERRING, DOC — Bushnell
Rt. 1 — 240 acres

HERRING & HAMMOND FARM — Bushnell
Rt. 1 — 408 acres

HERZOG, MARION E., WILBERN H. & SON — Blandinsville
Rt. 1 — 100 acres

HICKS, REON D. Colchester
Rt. 1 Hiel E. Hicks, opr. 160 acres

HICKS, REON D. Bladinsville
Rt. 2

HICKS, REON D. Bladinsville
Rt. 2-House over 100 yrs. old 315 acres

HICKENBOTTOM, NORMAN L. Bushnell
Hickenbottom Pontiac Company 1010 N. Cole

HICKMAN, CHARLES L. Sciota
Rt. 1 146 acres

HICKMAN, G. C. Macomb
Rt. 1 6 acres

HIGGINS, MAE B. Plymouth
Rt. 2 70 acres

HIGGINS, WARD F. Plymouth
Rt. 2 160 acres

HILES, FRANCIS
Rt. 1

Industry
120 acres

KIMBLE, HARVEY
Rt. 1 Leroy Hilligoss, opr.

Macomb
180 acres

HILLYER, GALE
Rt. 1

Bushnell
38 acres

HILLYER, MARY
Rt. 1

Bushnell
220 acres

HILLYER, WILLIAM H.
Rt. 1

Tennessee
38 acres

HILTON, CECIL C.
Rt. 1

Tennessee
160 acres

HILTON, RAY
Rt. 2

Macomb
85 acres

HINDRICH, HENRY
Rt. 4

Macomb
60 acres

HINES, GEORGE E. — Plymouth
Rt. 2 — 80 acres

HINMAN, BESSIE T. — Adair
Rt. 1-F. Wade Hinman, Opr. — 80 acres

HINMAN, ROSS — Macomb
Rt. 2 — 80 acres

HINMAN, BESSIE — Macomb
Rt. 2 Ross Hinman, opr. — 168 acres

HINRICHS, HENERY — Macomb
Rt. 4 — 120 acres

HIPTLE, LESTER — Prairie City
Rt. 1 — 80 acres

HITE, GEORGE P. — Industry
Rt. 1 Marvin M. Greenplate & C. M. Hite — 60 acres

HITTLE, L. D. — Prairie City
Rt. 1 Otha Cox, opt. — 160 acres

HOAGLAND, FLORENCE E. Prairie City
Rt. 1 60 acres

HOCKER, CHARLES I. Colchester
Rt. 2 95 acres

HOBBS, CLAYTON Walnut Grove

HODGEN, JAMES Adair
Rt. 1 George A. Long, opr. 100 acres

HOBBS, GEORGE Adair
Rt. 1 4 acres

HODGES, CHARLES H. Macomb
Rt. 4 20 acres

HOBBS, KENNETH Adair
Rt. 1 2½ acres

HODGES, GROVER C. Colchester
Rt. 10 acres

HODGES, JAMES I.
Rt. 3

Macomb
15 acres

HOFFMAN, MISS AGNES & MARIN, MRS. ISOBEL
& DODSWORTH, FRED & ESTHER
Rt. 1 Dwayne D. Coker, opr.

Industry
155 acres

HOING, GEORGE E. F.
Rt. 4

Colchester
90 acres

HOKE, CHLOIE M. & GEORGE R.
Rt. 2 George R. Hoke, opr.

Macomb
87½ acres

HOKE, MRS. CHLOIE M.
Rt. 2 George R. Hoke, opr.

Macomb
317½ acres

HOKE, M. C.
Rt. 1

Macomb
80 acres

HOLCOMB, B. F.
Rt. 1

Macomb
150 acres

HOLLAND, DR. WILBUR W.
Rt. 1 Don L. Snowden, opr.

Macomb
62.8 acres

HOLLENBACK, EARL
Rt. 2

Colchester
40 acres

HOLLER, ALLEN
Rt. 2

Macomb
160 acres

HOLLER, BERT & ROBINSON, ESLIE
Rt. 2

Plymouth
120 acres

HOLLER ESTATE
Rt. 2 Dan Cousins, opr.

Macomb
73 acres

HOLLISTER, RAY W.
Rt. 1

Macomb
72 acres

DR. J. B. HOLMES ESTATE
Rt. 1

Sciota
240 acres

DR. J. B. HOLMES ESTATE
Rt. 1

Sciota
40 acres



HOLSTINE, J. OTHO
Rt. 3 W. Merle Parks, opr.

Colchester
120 acres

HOLSTINE, J. OTHO
Rt. 3

Colchester
280 acres

HOLTON, C. R.
Rt. 3 Richard A. Cavett, opr.

Colchester
96 acres

HOOD, CLARENCE & BLANCHE
Rt. 1

Bushnell
200 acres

HOPPING, BENNIE
Rt. 1

Vermont
260 acres

HOPPING, CHESTER & ROSELLA
Rt. 1

Vermont
160 acres

HOPPING, SHERMAN
Rt. 1

Vermont
160 acres

HORINE, FRANK J.
Rt. 2

Macomb
40 acres

HORNBAKER, CHRISTINE
Rt. 1

Blandinsville
100 acres

HORN, FRANK J. & GEO.M. ALLISON Macomb
Rt.3 - Hornlea Farms-Herefords 160 acres

HORN, FRANK J. & GEO. M. ALLISON Macomb
Rt. 3 Tenant House

HORNBAKER, MARVIN O. Bushnell
Rt. 1 50 acres

HORNEY, LEWIS Plymouth
Rt. 2 80 acres

HORNEY, STERLING Plymouth
Rt. 2 160 acres

HORRABIN, H. WALDO Blandinsville
Rt. 1 1 acre

HORRABIN, H. WALDO Blandinsville
Rt. 1 228 acres

HORRABIN, H. WALDO Blandinsville
Rt. 1 179 acres

HORRELL, AUGUSTA
Rt. 1

Colchester
30 acres

HORRELL, ORLOW L.
Rt. 1

Sciota
80 acres

HORRELL, REVY
Rt. 3

Colchester
40 acres

HORTON BROS.
Rt. 4

Macomb
80 acres

HORTON, ERNEST
Rt. 4

Macomb
80 acres

HORWEDEL, BERNARD R.
Rt. 1

Vermont
174 acres



HORWEDEL, FRED
Rt. 1

Vermont
160 acres

HORWEDEL, GEORGE C.
Rt. 1 Henery Kirkbride, opr.

Vermont
160 acres

HORWEDEL, EVA & LEIGHTY, RALPH Vermont
Rt. 1 338½ acres

HOUBERG, SIMON Macomb
Rt. 2 240 acres

HOUSTON, GLADIS Blandinsville
Rt. 1 320 acres

HOUSTON, O. C. Blandinsville
Rt. 1 Frank E. Waller, opr. 252 acres

HOWE, GENEVIEVE L. Good Hope
Rt. 1 113 acres

HOWE, GENEVIEVE L. Good Hope
Rt. 1 80 acres

HOWE MOTOR SALES-Max E.Howe, Prop. Macomb
Lincoln-Mercury Dealer 120 N. Johnson

HOYT, JOE A. Colchester
Rt. 1 98 acres

HOYT, MYRON
Rt. 3

Colchester
330 acres

HUDDLESTON, F. R.
Rt. 1

Blandinsville
120 acres

HUDSON, J. O.
Rt. 1

Good Hope
160 acres

HUDSON, LYLE
Rt. 1

Good Hope
100 acres

HUEBUSH, FRED
Rt. 1

Sciota
180 acres

HUFF, GAIL

Sciota
53 acres

HUFF, RUSSELL
Rt. 1

Vermont
200 acres

HUFFMAN, CLYDE
Rt. 1

Prairie City
210 acres

HUGHBANKS, O. F.
Rt. 2

Plymouth
25 acres

R. T. BALLEW ESTATE
Rt. 1 T. B. Hughes, opr.

Macomb
160 acres

HUGHES, W. W.
Rt. 1 T. W. Forsythe, opr.

Macomb
172 acres

HULICK, EFFIE
Rt. 1 Francis Hellyer, opr.

Marietta
80 acres

HULETT, SETH
Rt. 1

Marietta
80 acres

HUNSLEY, MILFORD
Rt. 3

Macomb
80 acres

HUNSLEY, MILFORD
Rt. 3-Maurice E. Vincent, Opr.

Macomb
80 acres

HUNT, ANNABEL
Rt. 1

Colchester
80 acres

HUNT, CLAYTON
Rt. 2

Blandinsville
18½ acres

HUNT, CLAYTON
Rt. 2 James R. Hunt, opr.

Blandinsville
243 acres

HUNT, JAMES O.
Rt. 2

Macomb
160 acres

HUNT, JOHN W.
Rt. 1

Colchester
120 acres

HUNT, OTTO
Rt. 1

Colchester
60 acres

HORRELL, AUGUSTA
Rt. 2

Colchester

HUSTON, EMMET
Rt. 1

Blandinsville
250 acres

HUSTON, L. M.
Rt. 1 Samuel E. Murfin, opr.

Colchester
120 acres

HUSTON, O. C.
Rt. 1

Blandinsville
160 acres

HUTCHINS, LLOYD N.
Rt. 2

Macomb
82 acres

HUSTON, RUTH MRS.
Rt. 1

Blandinsville
155 acres



HUTCHINS, LOUIS
Rt. 2

Colchester
120 acres

HUSTON, V. W.
Rt. 1

Blandinsville
160 acres

HUTCHINS, ROBERT
Rt. 3-A. L. Gamage, Opr.

Macomb
88 acres



HUSTON, V. W.
Rt. 1

Blandinsville
175 acres

SPERRY, BEN
Rt. 1 Lewis Hutchions, opr.

Marietta
400 acres

HUTCHIONS, LEONARD H.
Rt. 2

Macomb
80 acres

HYATT ESTATE
Rt. 2 Michael Cray, opr.

Avon
80 acres

HUTCHIONS, H. C.

New Philadelphia
16 acres

GRAIN
FUEL

FARM SUPPLIES
SEEDS

Farmers Grain Fuel and Supply Company

Phone 36

Corner Randolph and Calhoun Streets



METHODIST CHURCH Doddsville

CHOCKLEY CEMETERY (1840) Industry

INDUSTRY HIGH SCHOOL (SE) Est.



DODDSVILLE CEMETERY Est. 1836

HARRIS CEMETERY Est. 1847

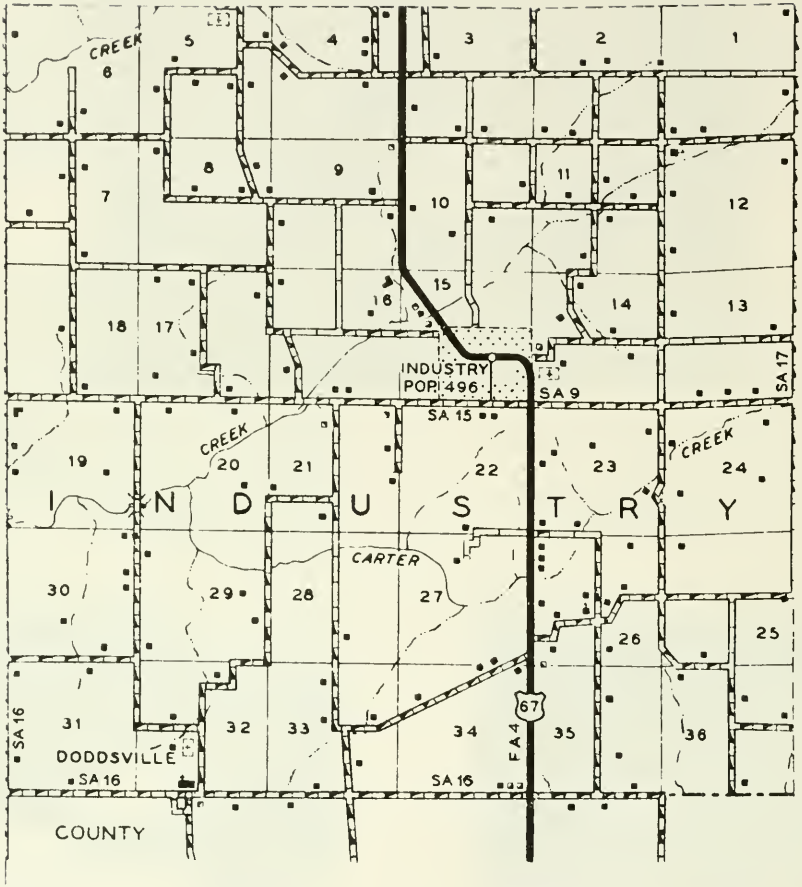

PREPARED BY THE
BUREAU OF RESEARCH AND PLANNING
DIVISION OF HIGHWAYS
DEPARTMENT OF PUBLIC WORKS & BUILDINGS
IN COOPERATION WITH THE
U.S. DEPARTMENT OF COMMERCE
BUREAU OF PUBLIC ROADS

SCALE

0 1 2 3 4 MILES

POLYCONIC PROJECTION

Industry

Principal community of Industry Township is the village of Industry, with a population of 496. The village was laid out about 1840 by Johnson Downen. At that time Downen offered a tract of land to John M. Price on one condition ... that Price immediately open a blacksmith shop on the plot and thus set a standard for industrious activity. Price agreed, and thereafter the new village came to be known as Industry. In addition to maintaining a blacksmith shop, Price gave further evidence of his industry by serving as the village's first postmaster.

Doddsville

A smaller community in Industry Township is Doddsville, with a population of 47. It is served by the postoffice at nearby Littleton, in Schuyler County. Doddsville derives its name from Webster Dodds, an early landowner of the region. The total population of Industry Township is 1,079. First settler of the township was William Carter, who also was the first settler of McDonough County.



ILLINOIS ELECTRIC PORCELAIN CO. Macomb
Subsidiary of McGray Elec. Co. 510 N. Pearl

ILLINOIS CULVERT & TANK CO. Bushnell

ILLINOIS NATIONAL GUARD BUILDING Macomb
& Mac ARTHUR SCHOOL (Right)

INGLES ESTATE Macomb
Rt. 4 80 acres

INGRAM, WARD Macomb
Rt. 2 James Solomon, opr. 160 acres

INMAN, VIRGIL G. Adair
Rt. 1 Wayne E. Vincent, Opr. 105 acres

IRISH, CHARLES Colchester
Rt. 1 300 acres

IRISH, E. N. Blandinsville
Rt. 2 83 acres

IRISH, EBEN J.
Rt. 2

Blandinsville
196 acres

IRISH, JAMES
Rt. 1

Colchester
2 acres

IRISH, RAYMOND
Rt. 1

Colchester
2 acres

IVES, CLARENCE E.
Rt. 4

Macomb
157 acres

JACKSON, ANNA
Rt. 1 Howard Foster, opr.

Bushnell
160 acres

JACKSON ESTATE
Rt. 2 Utter Monroe, opr.

Plymouth
152 acres

JAMES, CLIUE
Rt. 1

Sciota
200 acres

JAMES, ERNEST
Rt. 1

Blandinsville
10 acres

JAMES, LESTER G. — Good Hope, 111 acres

JAMES, MARGARET, Rt. 1 Ernest Hall, opr. — Sciota, 160 acres

ORRIS JAMES ESTATE, Rt. 1 Lyell E. James, opr. — Sciota, 77 acres

JAMES, RUTH, Rt. 1 — Good Hope, 80 acres

JARVIS, JOHN F. ESTATE, Rt. 3 Robert O. Jarvis, opr. — Colchester, 196 acres

JARVIS, MRS. NAOMI C., Rt. 2 — Plymouth, 60 acres

JEFFRIES, HUGH B., Rt. 2 — Blandinsville, 120 acres

JEFFRIES, HUGH B., Rt. 1 Clint Akers, opr. — Colchester, 80 acres

JEFFRIES, THOMAS A.
Rt. 2

Plymouth
76½ acres

JEFFERSON, MRS. EDNA
Rt. 1

Colchester
80 acres

JENNINGS, CHESTER
Rt. 4 Lloyd Lawson, opr.

Macomb
200 acres

JEWISON, CHARLES O.
Rt. 1

Table Grove
60 acres

JEWSBURY, WILBUR G.
Rt. 2

Colchester
9 acres

JOBE, IVAN A.
Rt. 2

Macomb
80 acres

JOHNSON, HAROLD H.
Rt. 3

Colchester
60 acres

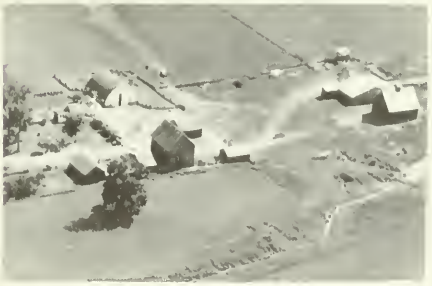

JOHNSON, L. W.
Rt. 2

Macomb
160 acres

JOHNSON, LEWIS & ALLIE (ESTATE) Macomb
Rt. 3-Clarence J. Johnson, Opr. 320 acres

JOHNSON, LUTHER L. Colchester
Rt. 3 Ralph Gloyd, opr. 223 acres

JOHNSON, PARK ESTATE Vermont
Rt. 1 Robert H. Wise, opr. 160 acres

JOHNSON, RALPH E. Blandinsville
Rt. 1 160 acres



JOHNSON, RALPH Blandinsville
Rt. 1 100 acres

JOHNSON, RALPH T. Macomb
Rt. 4 80 acres

JOHNSTON, CARL K. Macomb
Rt. 1 144 acres

JOHNSTON, HAROLD Macomb
Rt. 1 160 acres

JOHNSTON, H. A.
Rt. 4

Macomb
182 acres

JONES, ALLEN E.
Rt. 3

Colchester
180 acres

JONES, C. E.
Rt. 1

Macomb
54 acres

JONES, CLARENCE E.
Rt. 1 Lyle F. Henry, opr.

Sciota
120 acres

JONES, DALE, Opr.
Rt. 1-

Adair
120 acres

JONES, ERWIN
Rt. 1

Blandinsville
116 acres

JONES, ERWIN
Rt. 1

Blandinsville
105 acres

JONES, HAROLD C.
Rt. 4 Keith R. Jones, opr.

Macomb
167 acres

JONES, R. D.
Rt. 4-Boston Terrier Dogs

Macomb
120 acres

JUSTUS, DAMON
Rt. 2

Colchester
38 acres

JONES, ROBERT
Rt. 2

Blandinsville
50 acres

TERRILL ABSTRACT COMPANY
Phone 988 **222 S. Randolph Street**
MACOMB, ILLINOIS

Member of:
American Title Association
Illinois Title Association

The only set of Abstract
Books in McDonough County

KAISER, MRS. JOHN & (18 acres) Macomb
CRACRAFT, VERNON (1 lot) right side

KAISER, WALTER Macomb
Rt. 3 7 acres

KEATING, ADAH E. Adair
Rt. 1 500 acres

KEITHLEY, GILBERT T. Blandinsville
Rt. 2 80 acres

KEITHLEY, JACK Blandinsville
Rt. 1 305 acres

KEITHLEY, RYAL E. Plymouth
Rt. 2 144 acres

KEITHLEY, RYAL E. Plymouth
Rt. 2 E. G. Morrison, ope. 240 acres

KELSO, EDWIN S. Macomb
Rt. 2 120 acres

KELSO, GEORGE L.
Rt. 2

Macomb
160 acres

KELSO, HARRY
Rt. 2

Macomb
120 acres

KELLOGG, MR. & MRS. DELMAR
Rt. 2

Colchester
37 acres

KEMPER, MRS. MYRTLE
Rt. 1 J. Kent Melvin, opr.

Colchester
120 acres

KEMPER, ROY
Rt. 2 Duane Thompson, opr.

Plymouth
140 acres

KEMPER, ROY H. & CECILE I.
Rt. 1

Industry
99 acres

KENNEDY, CLAUDE
Rt. 4

Macomb
50 acres

KENNEDY, DALE
Rt. 1

Table Grove
60 acres

KENNEDY, DALE & SONS
Rt. 1

Table Grove
60 acres

KENNEDY, J. C.
Rt. 1

Good Hope
80 acres

KENNEDY, PETE
Rt. 1 J. D. Graham, opr.

Macomb
101 acres

KENNEDAY, RANDOLPH
Rt. 2

Plymouth
80 acres

KENNEDAY, RANDOLPH
Rt. 2

Plymouth
128 acres

KENNER, RODDEY
Rt. 3

Colchester
40 acres

KENNER, RODDY B.
Rt. 2

Colchester
72 acres

KENNETT, FRANK M.
Rt. 1

Colchester
98 acres

KEENEY ESTATE
Rt. 2

Macomb
80 acres

KEISTER, NELLIE E.
Rt. 1 Chase Bros., oprs.

Prairie City
155 acres

KORTE, ARTHUR
Rt. 4

Macomb
40 acres

KEITHLY, JOHN J.
Rt. 1

Sciota
63 acres

KOST, CHARLES
Rt. 3 Truman Cost, opr.

Colchester
160 acres

KEPPLE, BERNARD
Rt. 2

Macomb
30 acres

KOST, JOHN
Rt. 3

Colchester
50 acres

KEPPLE, GALE F.
Rt. 1 Kepple & Son, oprs.

Bushnell
192 acres

KEPPLE, RAY
Rt. 2

Macomb
125 acres

KEPPLE, VIVIAN E.
Rt. 2

Macomb
80 acres

KERR, W. S.
Rt. 1 Carroll Blansfield, opr.

Adair
80 acres

KESSLER, ARCHIE &
McMILLIAN, JAMES

Rt. 3, Macomb
103 acres

KESSLER, CHESTER
Rt. 2

Macomb
80 acres

KESSLER, WILLIAM J.
Rt. 1 William D. Kessler, opr.

Bushnell
160 acres

KETTRON, C. W.
Rt. 2 S. F. Mason, opr.

Plymouth
160 acres

KETTRON ESTATE
Rt. 2

Macomb
240 acres

KEYS, HAZEL M.
Rt. 1 Ruasell E. Wilson, opr.
Sciota
165 acres

KEYS, LAMBERT B.
Rt. 1 Robert K. Wilson, opr.
Sciota
160 acres

KEYS, MERLE R.
Rt. 1
Sciota
170 acres

KEYS, MERLE R.
Rt. 1
Sciota

KIMBLE, EDWIN H.
Rt. 2
Macomb
100 acres

KIMBLE, FRANK C.
Rt. 2
Macomb
100 acres

KIMLER, EARL
Rt. 2
Colchester
40 acres



KIMLER, PRESTON LEE
Rt. 2
Blandinsville
18 acres

KING, H. CLIFFORD — Walnut Grove, 60 acres

KING, LESLIE — Walnut Grove

KING, H. CLIFFORD
Rt. 1 — Good Hope, 134 acres

KING, WILLIAM L.
Rt. 1 — Prairie City, 100 acres

KING, CLIFFORD
Rt. 1 — Prairie City, 160 acres

KING, WILLIAM L.
Rt. 1 — Prairie City, 152 acres

KING, H. CLIFFORD
Rt. 1 — Good Hope, 160 acres

KING ESTATE
Rt. 1 — Blandinsville, 120 acres

KIRGAN, ELSIE — Colchester
Rt. 3 Don Mason, opr. — 120 acres

KITCH, C. L. — Macomb
Rt. 1 — 90 acres

KITCH, DAVE — Macomb
Rt. 1 — 50 acres

KITCH, E. DALE — Macomb
Rt. 1 — 4 acres

HENRY KIUSE ESTATE — Macomb
Rt. 4 Arthur Kiuse, opr. — 120 acres

KLINE, MRS. A. O. — Blandinsville
Rt. 2 Lee Keithley, opr. — 160 acres

KLINE, A. O. — Macomb
Rt. 4 Wendell Spring & Eldon Myers, op. 160 acres

KLINE, A. O. — Macomb
Rt. 4 Wendell Spring & Eldon Myers, op. 135 acres

KLINE, ERNEST — Macomb
Rt. 3-Robert Kline, Opr. — 80 acres

KLINE, ERNEST — Macomb
Rt. 3 — 160 acres

KLINE, ERNEST — Macomb
Rt. 3-Shropshire Sheet-Hybrid Seed Corn 160

KLEINKOPF, CLARENCE H. — Colchester
Rt. 1 — 111 acres

KLINE, PETE E. — Sciota
Rt. 1 — 240 acres

KLINE, PETE E. — Sciota
Rt. 1 — 150 acres

KNAPP, MRS. ALTA — Blandinsville
Rt. 1 Robert S. DeHaven, opr. — 80 acres

KNAPPENBERGER, B. A. — Sciota
Rt. 1 — 200 acres

KNAPENBERGER, BERNETT R.
Rt. 1

Sciota
160 acres

KNAPPERBERGER, DR. T. G.
Rt. 1

Sciota
160 acres

KNAPPENBERGER, DEAN
Rt. 2

Blandinsville
160 acres



KNIGHT, MRS. GOLDIE M.
Rt. 3

Macomb
183 acres

KNAPPENBERGER, DEAN
Rt. 1

Sciota
200 acres



KNOEDLER ESTATE
Rt. 2

Blandinsville
80 acres

KNAPPENBERGER, DR. GEORGE E.
Rt. 1

Sciota
160 acres

KNOWLES, MRS. MARGARET
Rt.

Colchester
2 acres

KNOEDLER ESTATE
Rt. 2

Blandinsville
80 acres

KNOEDLER, J. W.
Rt. 1 Muriel France, opr.

Tennessee
80 acres

KNOEDLER, RAY L.
Rt. 2

Blandinsville
160 acres

KNOEDLER, W. R.
Rt. 1

Tennessee
104 acres

KREIDER, DONALD L.
Rt. 1

Bushnell
90 acres

KRUSE, MARY F.
Rt. 4 George H. Kruse, opr.

Macomb
160 acres

KUGLER, ANNA C.
Rt. 1 Royal E. Kugler, opr.

Adair
80 acres

KUGLER, ANNA C.
Rt. 1 -Royal E. Kugler, Opr.

Adair
240 acres

KUGLER, CLARENCE — Colchester
Rt. 2 Myron Metcalf, opr. — 80 acres

KUGLER, WILBERT — Macomb
Rt. 2 — 86 acres

KUGLER, CLARENCE E. — Adair
Rt. 1 Harry Kelao, Opr. — 90 acres

KUKUK, ARTHUR — Bushnell
Rt. 1 Charles Hess, Jr., opr. — 160 acres

BELGIAN HORSES — ANGUS CATTLE
YORKSHIRE HOGS — SUFFOLK SHEEP

Welcome to

McGREWS GREENTOP FARMS

WALNUT GROVE — ILLINOIS

G. W. & W. R. THEOBALD

VETERINARIANS

Junction 9 and 41

PHONE 496

BUSHNELL — ILLINOIS



Colmar

In the southwest corner of McDonough County may be found the village of Colmar, with a population of 96. It is the only community in Lamoine Township. Through it runs the Chicago, Burlington & Quincy Railroad. The village was platted in 1857 by William Grave. Just east of the community lies Colmar Lake.

Lamoine Township today has a population of 508. Through it runs the Lamoine River, sometimes called Crooked Creek. First settlers of the township were David Fees and Thomas and Benjamin Power. Soon afterwards came the Whittington, Twidwell and Meyer families. The first supervisor of the township was John S. Holliday.

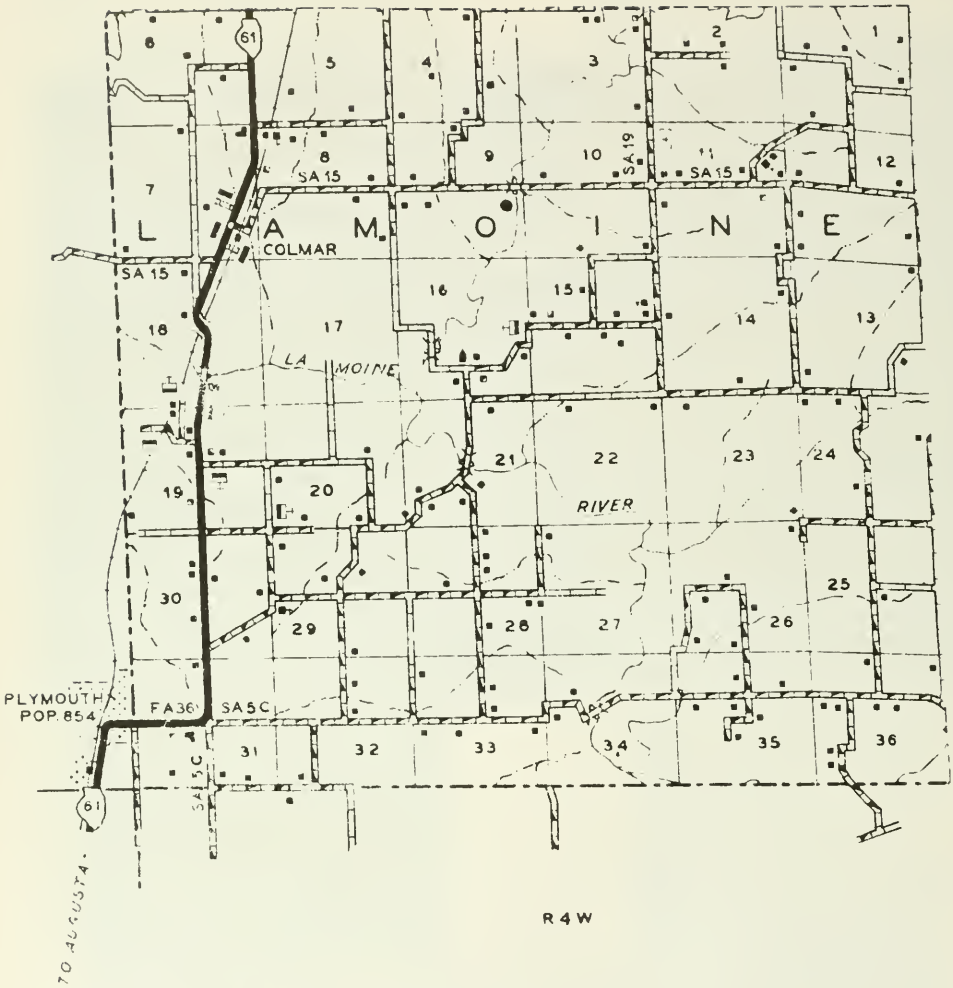

PREPARED BY THE
BUREAU OF RESEARCH AND PLANNING
DIVISION OF HIGHWAYS
DEPARTMENT OF PUBLIC WORKS & BUILDINGS
IN COOPERATION WITH THE
U.S. DEPARTMENT OF COMMERCE
BUREAU OF PUBLIC ROADS

SCALE

0 1 2 3 4 MILES

POLYCONIC PROJECTION

LA FARY, EVERRET E. Good Hope
Rt. 1 80 acres

LANDIS, MAX E. Macomb
Rt. 4 249 acres

LAMOINE AUTO BODY CO. Macom
Painting-Body & Fender Work-Wheels & Fram

LANE, R. M. Bardolph
I. J. Patton, opr. 77 acres

LANCASTER, LESLIE Industry
Rt. 1 187 acres

LANEAR, NELLIE Industry
Rt. 1 40 acres

LANCASTER, ROSS Industry
Rt. 1 40 acres

LANSDOWN, MRS. GALEN E. Adair
Rt. 1 80 acres

LANSDOWN, KENNETH E.
Rt. 1

Industry
143½ acres

LANSDOWN, MRS. LILLIE M.
Rt. 1

Industry
62 acres

LAPIERE, RALPH
Rt. 2

Plymouth
53 acres

LAPIERE, RALPH
Rt. 2

Plymouth
120 acres

FITCH, CLYDE
Rt. 2 Roger Larue, opr.

Macomb
350 acres

LAUTERBACH, HELEN

Bushnell
13 acres

LANTZ, DONALD
Rt. 1

Bushnell
80 acres

LANTZ, DONALD
Rt. 1

Bushnell
80 acres

LANTZ, HARRY
Rt. 1

Adair
100 acres

LANTZ, R. J.
R. L. Lantz, opr.

Macomb
235 acres

LASHBROOK, CLARENCE
Rt. 1

Industry
80 acres

LAWYER COMMUNITY CENTER

Colchester

J. N. LAWYER ESTATE (right)
Rt. 1 Dale Trotter, opr.

Adair
120 acres

LAWYER, MRS. ATHA H.
Rt. 1 Carl McMillan, opr.

Industry
83 acres

LAWYER, DONOVAN K.
Rt. 1

Industry
50 acres

LAWYER, DONOVAN
Rt. 1 John A. Bozard, opr.

Industry
80 acres

LAWYER, LELAND B.
Rt. 3

Macomb
72 acres

LAWYER, T. D. & INA M.
Rt. 1

Industry
100 acres

LAWYER, T. D. & INA M.
Rt. 1

Industry
125 acres

LAWYER, MARK V.
Rt. 1

Industry
240 acres

LEARD, MRS. L. L.
Rt. 1

Prairie City
240 acres

LEASMAN, FRANK
Rt. 2

Colchester
52 acres

LEDGERWOOD, JOHN
Rt. 1 F. H. Deuel, opr.

Macomb
24 acres

LEDGEWOOD, J. T.
Rt. 4 Olive L. Gamage, opr.

Macomb
45 acres

LEE, JACK E.
Rt. 1

Macomb
213 acres

LEE, WILSON
Rt. 1

Sciota
80 acres

LEFLER, ERVIN
Rt. 2

Colchester
40 acres

LEFLER, MRS. LOTTIE
Rt. 2

Blandinsville
80 acres

LEFLER, WYANE
Rt. 2

Blandinsville
105 acres

LEFTRIDGE, C. L.
Rt. 1 J. F. Coleman, opr.

Vermont
80 acres

LEFTRIDGE, C. L.
Rt. 1

Vermont
60 acres

LEGG, ISABELLA
Rt. 1

Industry
370 acres

LEIGHTY, FLOYD
Rt. 1
Dunbar
[illegible] acres

LEWASTER, R. L.
Rt. 1
New Philadelphia
[illegible] acres



LEIGHTY, RALPH
Rt. [illegible]
Vienna
[illegible] acres

LEONARD, LESLIE L.
Rt. 1
Dunbar
135 acres

LEIGHTY, RALPH
Rt. 1
Vienna
[illegible] acres

LESTER, LYMAN U.
Rt. 1
Macomb
150 acres



LEIGHTY, WALTER
Rt. [illegible]
Vienna
[illegible] acres

LEONARD, RAY
Rt. 2-General Contractor
Macomb
10 acres

LEVITT, MRS. CHARLES
Rt. 1

Blandinsville
105 acres

LEWIS, MRS. FERN
Rt. 1 L. G. Howe, opt.

Bushnell
160 acres

LEWIS, BOB C.
Rt. 1

Good Hope
135 acres

LEWIS, FRANK
Rt. 2

Colchester
80 acres

LEWIS, DALE
Rt. 3

Colchester
125 acres

LEWIS, GLENN
Rt. 3

Colchester
195 acres

LEWIS, ELLA & LYMAN
Rt. 2

Blandinsville
100 acres

LEWIS, GLENN
Rt. 3 Wilber Clark, opt.

Colchester
[illegible] acres

LEWIS, JOHN L.
Rt. 1

Good Hope
42 acres

LEWIS, JOHN L.
Rt. 1

Good Hope
135 acres

LEWIS, PHILIP
Rt. 1

Macomb
93 acres

LEWIS, MARY B.
Rt. 1 William M. Lewis, opr.

Macomb
132 acres

LICKEY, MRS. GOLDIE
Rt. 1

Industry
125 acres

LIKES, JESSE
Rt. 1

Blandinsville
83 acres

LIKES, W. M.
Rt. 1

Macomb
54 acres

LINDSAY, BLANCHE
Rt. 2

Macomb
108 acres

LINDSAY, FLOYD
Rt. 2

Macomb
80 acres

LINDSAY, FLOYD
Rt. 2

Macomb
160 acres

LINDSAY, MATTIE E.
Rt. 2

Macomb
80 acres

LINDSEY, MRS. NATE
Rt. 1 Glenn Lindsey, opr.

Industry
160 acres

LINDSEY, SARAH ANN
Rt. 1 Ralph Lindsey, opr.

Industry
200 acres

LITTLE, MRS. OLIVE L.
Rt. 1

Macomb
80 acres

RICHARDS, MARY
Albert Litchfield, opr.

New Philadelphia
240 acres

LITCHFIELD, DEWEY
Rt. 1 Gene Coakley, opr.

Adair
116 acres

LITCHFIELD, DEWEY
Rt. 3

Macomb
95 acres

LITCHFIELD, MAURICE
Rt. 3

Macomb
102 acres

LITCHFIELD, FRED

New Philadelphia
1 acre

LITCHFIELD, MANFORD
Rt. 1

Adair
76 acres

LITCHFIELD, MAURICE
Rt. 1

Birmingham
80 acres

LITCHFIELD, OLAN

New Philadelphia
1½ acres

LITCHFIELD, MILLARD
Rt. 1

Macomb
236 acres

LITCHFIELD, PERRY
Rt. 2

Macomb
80 acres

LITCHFIELD, WILLIAM — Adair
Rt.-Purebred Poland China Hogs — 160 acres

LOBER, MRS. RUTH — Blandinsville
Rt. 1 Ward Hendrickson, opr. — 160 acres



LOBER, A. B. — Blandinsville
Rt. 1 — 105 acres

LOCK, MRS. OLLIE — Sciota
Rt. 1 — 105 acres

LOBER, MRS. HERBERT L. — Blandinsville
Rt. 1 — 120 acres

LOGAN, MRS. — Colchester
Rt. 1 — 80 acres



LOBER, MRS. RUTH — Blandinsville
Rt. 1 Max E. Lober, opr. — 160 acres

LOGAN, HENRY H. — Colchester
Rt. 3 Silas W. Bland, opr. — 160 acres

LOGAN, MRS. JOHN M. Macomb
Rt. 3-Purebred Duroc Hogs 30 acrea

LOGAN, MRS. MARTHA E. Blandinsville
Rt. 1 200 acres

LOGAN, MARY Macomb
Rt. 2 Wayne Pigg, opr. 160 acres

LOGAN, MARY Macomb
Rt. 2 80 acres

LOGAN, ROBERT M. Macomb
Rt. 2-Ira E. Riebling, Opr. 257 acres

LOGAN, ROBERT M. Macomb
Rt. 2 Ghlee L. Russell, opr. 218 acres

LONG, CLARENCE L. Macomb
Rt. 2 90 acres

LONG, EARL Macomb
Rt. 3

LONG, EARL
Rt. 3

Macomb
160 acres

LONG, FOREST E.
Rt. 1

Blandinsville
480 acres

LONG, FOREST E.
Rt. 1

Blandinsville
480 acres

LONG, GRACE
Rt. 1 Bruce D. Long, opr.

Prairie City
80 acres

LONG, GRACE L.
Rt. 1

Prairie City
30 acres

LONG, RAY
Rt. 1

Adair
240 acres

LOUDEN, ART
Rt. 2

Bladinsville
160 acres

LOUDERMAN, WAYNE
Rt. 2

Plymouth

LOUDERMAN, WAYNE — Plymouth
Rt. 2 — 200 acres

LOVELL, LUCY — Adair
Rt. 1-Geo. W. Lovell, Opr. — 80 acres

LOVELL, LUCY — Adair
Rt. 1-George Lovell, Opr. — 160 acres

LOVELL, GLENN S. — Bushnell
Lovell Implement Company — 286 S. Sperry

LOVEJOY, C. T. & SAM & FRED — Sciota
Rt. 1 Sherrod Carson, opr. — 280 acres

LOVELL, MABLE — Adair
Rt. 1-Theo G. Yocum, Opr. — 160 acres

LOVITT, MRS. EREST — Sciota
Rt. 1 — 160 acres

LOWER, W. E. — Good Hope
Rt. 1 — 78 acres



LOWMAN, IRA & NORRIS, BEULAH & KATHERINE
Rt. 4 Ira Lowman, opr. 5 acres Macomb

LOY, WALTER
Rt. 1 Macomb
80 acres

LUNDBERG, WALLY
Rt. 2 Colchester
80 acres

LUNDGREN, JOHN A.
Rt. 1 Colchester
140 acres

LUNDSTRUM, ELDEN Blandinsville
Rt. 1 80 acres

LUSTER, VERNON Sciota
Rt. 1 127 acres

LUSTER, VERN Sciota
Rt. 1 Joe W. Solter, opr. 80 acres

LUSTER, VERNON Good Hope
Rt. 1 Joe W. Solter, opr. 280 acres

LUSTER, VERNON
Rt. 2 Eugene Luster, opr.

Blandinsville
160 acres

LUTZ, RALPH L.
Rt. 1 Burdette B. Lutz, opr.

Good Hope
72 acres

LUTZ, RALPH L.
Rt. 1

Sciota
112 acres

LUTZ, RALPH L.
Rt. 1

Good Hope
240 acres



DR. L. E. SHAWHAN

VETERINARIAN

PHONE 1588

Maple Avenue Macomb, Illinois



IVAN WELCH

SUPPLIER
OF
SINCLAIR PRODUCTS
GOODYEAR TIRES & BATTERIES

PHONE Colchester 248
COLCHESTER, ILLINOIS

New Philadelphia

In the eastern portion of the county, on the Toledo, Peoria & Western Railroad, lies the village of New Philadelphia, with a population of 173. It is the largest community of Mound Township. The village was founded in 1857 by Lloyd Thomas. The township in which it is located has a total population of 590. Joseph Smith, who arrived about 1832, is credited with building the first house in the township. Other early settlers were the Crafford, Kepple, Creed, McCandlass and Jackson families.

Epperson

The only other community in Mound Township is the hamlet of Epperson. It is located southwest of New Philadelphia on the right-of-way of the Toledo, Peoria & Western Railroad. Epperson is served by the postoffice at New Philadelphia.

Macomb City

As the city of Macomb is in a township of its own, known as Macomb City Township, a full description of that community may be found in the opening chapter of this section. Portions of the original Macomb Township were annexed to the city in 1944 and 1948 to form the new Macomb City Township.

NEW PHILADELPHIA GRADE SCHOOL (1909)
Mr. H. A. Renwick, Supt. New Philadelphia

MAIN STREET ELEVATOR CO. Blandinsville
Organized 1947 100,000 Bu. Storage

MASON, R. G.
Rt. 1 Macomb
103 acres

MALONE, WILLIAM Macomb
Rt. 3-Walter M. Zettle, Opr. Collie Dogs 157

MACOMB AUTO BODY CO. Macomb
Painting-Body & Fender Work 1203 Jackson

MANARD, LOYD M. Macomb
Rt. 1 76 acres

MACOMB MOTOR CO. Table Grove
Rt. 1 Raymond Wilson, opr. 160 acres

MANSIR, RICHARD L. Macomb
Rt. 1 75 acres

MANSIR, RICHARD L.
Rt. 1

Macomb
80 acres

MANIS, CLYDE W.
Rt. 1

Blandinsville
31 acres

MARKHAM, DAN C.
Rt. 2

Macomb
93 acres

MARKHAM, DAN & BURT
Rt. 2 Harold L. Markham, opr.

Macomb
80 acres

MARKHAM, HAROLD L.
Rt. 2

Macomb

MARKHAM, L. H.
Rt. 3

Blandinsville
140 acres

MARKLEY, GLADYS
Rt. 2 Harold Markley, opr.

Macomb
80 acres

MARKLEY, HOWARD
Rt. 1

Industry
225 acres

MARKLEY, LEONA
Rt. 2 Bob Markley, opr.

Macomb
40 acres

MARKLEY, LEONA
Rt. 2 C. P. Markley, opr.

Macomb
40 acres

MARKLEY, LEONA
Rt. 2 C. P. Markley, opr.

Macomb
80 acres

MARKS, JOE
Rt. 1

Macomb
80 acres

MARINER, NETTIE E.
Rt. 1 C. J. Mariner, opr.

Prairie City
160 acres

MARINER, NETTIE E.
Rt. 1 William O. Mariner, opr.

Prairie City
160 acres

MARTIN, BUD
Rt. 2

Colchester
48 acres

MARTIN, BLANCHE L.
Rt. 2

Colchester
120 acres

MARTIN, BERT B.
Rt. 1

Blandinsville
33 acres

MARTIN, GUY
Rt. 1

Marietta
320 acres

MARTIN, CHARLES R.
Rt. 1

Tennessee
7 acres

MARTIN, HOWARD
Rt. 1

Industry
160 acres

MARTIN, DANNIE
Rt. 3

Macomb
160 acres

MARTIN, KERMAN J.
Rt. 3

Colchester
40 acres

MARTIN, E. T.
Rt. 1 Kenneth W. Parks, opr.

Blandinsville
150 acres



MARTIN, LUTHER
Rt. 3

Colchester
120 acres

MARTIN, MRS. MAMIE B.
Rt. 1

Sciota
160 acres

MARTIN, MRS. MABEL R.
Rt. 1

Blandinsville
136 acres

MARTIN, RAY
Rt. 1

Bushnell
80 acres

MARTIN, VIRGIL W.
Rt. 3

Colchester
80 acres

MARTIN, WAYNE F.
Rt. 1

Blandinsville
95 acres

R. F. MARRS ESTATE
Rt. 3 Harley G. Stevens, opr.

Macomb
108 acres

MARSHALL, GLENN
Rt. 1

Adair
160 acres

MARSHALL, GLENN
Rt. 2

Macomb
160 acres

MARSHALL, GLENN
Rt. 2

Macomb
160 acres

MARSHALL, GLENN
Rt. 2

Macomb
80 acres

MARSHALL, PHILLIP
Rt. 1

Vermont
200 acres

MASON, CLARENCE

Colchester
150 acres

MASON, DALE
Rt. 1 Wendell Coakley, opr.

Industry
160 acres

MASHALL, G. C.
Rt. 1

Vermont
320 acres

MASOM, LAWRENCE
Rt. 4

Macomb
50 acres

MASON, MRS. MARY E.
Rt. 3 Donald W. Mason, opr.

Colchester
160 acres

MASON, MRS. WES — Adair
Rt. 1 — 40 acres

MASON, VIRGIL A. — Tennessee
Rt. 1 — 172 acres

MATHEWS, MRS. OPAL — Colchester
Rt. 3 John M. Riggins, opr. — 38 acres

MATTHEW, JACK — Macomb
Rt. 4 — 27 acres

MAUL, MR. & MRS. RAY — Good Hope
Rt. 1 — 107 acres

MARX ESTATE — Macomb
Rt. 1 — 170 acres

McALLISTER, ROLLAND W. — Macomb
Rt. 3 — 82 acres

McALLISTER, ROLLAND W. — Macomb
Rt.D-Archie Bainter, Opr. — 160 acres

McCARTNEY, LENA — Industry
Rt. 1 Glenn H. Russell, opr. — 63 acres

MUSTAIN, DAMON L. — Colchester
Rt. 1 Willis McCord, opr.

TRAPP, YORK & McCEERY — Macomb
Rt. 2 — 160 acres

McCOURT, FRANK & HAZEL — Sciota
Rt. 1 Howard L. Rexroat, opr. — 240 acres

McCONE, HARRY L. — Prairie City
Box 1429 — 1 acre

McCOURT, ALICE E. & J. FRED — Colchester
Rt. 2 — 1 acre

McCONE, MAXINE — Prairie City
Rt. 1 — 67 acres

McCOURT, ALICE E. & J. FRED — Colchester
Rt. 2 — 182 acres

McCOURT, HAZEL
Rt. 1

Colchester
320 acres

McCOURT, RICHARD
Rt. 2

Colchester
1 acre

McCLUCHEON, NOLAN
Rt. 1

Macomb
80 acres

McCULLOUGH, MRS. LOIS
Rt. 3

Colchester
73 acres



McCUMBER, MRS. DORETHY
Rt. 2 Wm. E. Shaw, opr.

Plymouth
100 acres

McCLURE, EARL C.
Rt. 1

Colchester
160 acres

McCLURE, EARL C.
Rt. 1

Colchester
Tenant House

McCLURE, EARL C.
Rt. 1

Colchester
380 acres

McCLURE, GEORGE D.
Rt. 1

Colchester
180 acres

McCUTCHAN, J. W.
Rt. 2

Plymouth
120 acres

McCLURE, HERBERT & FLORENCE
Rt. 1

Tennessee
52 acres

McCLURE, KEITH A.
Rt. 1

Colchester
80 acres

McCUTCHAN, J. W.
Rt. 2

Plymouth
120 acres

McCLURE, NEAL
Rt. 1

Colchester
280 acres

McCUTCHAN, J. LEO
Rt. 2

Plymouth
295 acres

McCUTCHEN, WILLIAM
Rt. 2

Plymouth
90 acres

McCUTCHEON, CHARLIE F.
Rt. 3

Macomb
5 acres

McCUTCHEON, CHARLES
Rt. 4

Macomb
80 acres

McDANIEL, EVERETT
Rt. 2 David Phelps, opr.

Plymouth
320 acres

McDANIEL, E. M.
Rt. 2 Curtis R. Cook, opr.

Plymouth
224 acres

McDANIEL, HUGH
Rr. 2

Plymouth
600 acres

McDANIELS, HUGH
Rt. 2 Verle McDaniels, opr.

Plymouth
203 acres

McDANIEL, H. B.
Rt. 2 Curtis R. Cook, opr.

Plymouth
160 acres

McDONALD, R. H.
Rt. 1 Earl E. McMillan, opr.

Industry
167 acres



McDONALD, RALPH H.
Rt. 2
Macomb

McDONALD, IVA, RUTH & HELEN
Rt. 2
Macomb
300 acres

McDONALD, RALPH H.
Rt. 2
Macomb
320 acres

McDONALD, WILLIAM
Rt. 2
Macomb
80 acres

McDONOUGH, T. K.
Rt. 1
Bushnell
80 acres

McELVIN, EMMA
Rt. 1 Bob B. McElvin, opr.
Bushnell
80 acres

McFADDEN, CLARENCE
Rt. 3
Colchester
80 acres

HENDERSON, CARL
Rt. 4 Mathena Russell, opr.
Macomb
163 acres

McFADDEN, IVA & LYLE
Rt. 1 & MRS. VIOLET LANDIS
Industry

McFADDEN, IVA & LYLE
Rt. 1 & MRS. VIOLET LANDIS
Industry
410 acres

McFADDEN, IDA & LYLE
Rt. 1 & MRS. VIOLET LANDIS
Industry
108 acres

McFADDEN, IVA & LYLE
Rt. 1 & MRS. VIOLET LANDIS
Industry

McFADDEN, MARTIN
Rt. 1 William S. McFadden, opr.
Adah
80 acres

McFADDEN, VERNON
Rt. 2
Plymouth
119 acres

McFARLAND, CORA L.
Rt. 1
Good Hope
120 acres

McFARLAND, MR. & MRS. O. D.
Rt. 1 George C. Spangler, opr.
Bushnell
210 acres

McFARLAND, ROSS
Rt. 1

Good Hope
43 acres

McGAUHEY, BERNARD
Rt. 1

Industry
80 acres

McGAUGHEY, ALVIN & BESSIE
Rt. 4

Macomb
545 acres

McGANN, FRANCIS E.
Rt. 4

Macomb
72 acrea

McGAUGHEY, ALVIN
Rt. 4

Macomb
545 acres

ROARK, MAURICE
Rt. 2-Irvin McGaughy, Tenant

Colchester
167 acres

McGAUHEY, BERNARD
Rt. 1

Industry
80 acres

McGAUHEY, MRS. STELLA
Rt. 4 Wayne Cramer, opr.

Macomb
174 acres

McGAUGHEY, WILLARD — Macomb
Rt. 4 — 185 acres

McGINNIS, WARREN — Plymouth
Rt. 2 — 120 acres

McGINNIS, WARREN — Plymouth
Rt. 2 — 280 acres

McGREW, JESSIE K. — Walnut Grove
Box 14 J. Miles McGrew, opr. — 200 acres

McGREWS, J. MILES — Walnut Grove
Rt. 1 — [illegible]

McGREW, MRS. L. A. — Adair
Rt. 1-G.C.McGrew, Opr.-Polled Herefords — 240

McGREW, MILES — Avon
Rt. 2 — 80 acres

McGREW, T. MILES — Prairie City
Rt. 1 — 40 acres



McGREW, ROSS I.
Rt. 1

Industry
40 acres

McGREW, ROSS I.
Rt. 1

Industry
40 acres

McGREW, RICHARD M.

Walnut Grove
97 acres

McKAMY, VIOLA
Rt. 1 Robert McKamy, opr.

Macomb
80 acres

McKEE, CECIL R.
Rt. 2 Chester Diffendaffner, opr.

Colchester
46 acres

McKEE, ELMER
Rt. 3

Colchester
102 acres

McKEE, LEONARD
Rt. 1

Tennessee
157 acres

McKEE, MRS. WILMA
Rt. 1

Macomb
320 acres

McKONE, LEO
Rt. 1

Tennessee
160 acres

McKONE, LEO
Rt. 2 Lloyd L. Zimmerman, opr.

Blandinsville
160 acres

McLAIN, ERNEST
Rt. 1 Manford J. Toland, opr.

Industry
100 acres

McLAIN, E. S.
Rt. 1 Kenneth Gray, opr.

Macomb
310 acres

McKINNAY, MRS. EFFIE
Rt. 2 David Litchfield, opr.

Macomb
160 acres

McKINZEY, MRS. DAISY
Rt.3-David E. Redmon, Opr.

Macomb
80 acres

McKINZEY, PERRY J.
Rt. 1

New Philadelphia
6 acres



McLEAN, E. HAROLD
Rt.2-Argyle State Park

Colchester
1050 acres

McMELLEN, GARNETT — Colchester
Rt. 3 — 160 acres

McNAUGHTON, CORDA — Bushnell
Rt. 1 Dale H. Smith, opr. — 120 acres

McMILLAN, CHESTER B. — Colchester
Rt. 2 — 3 acres

McPEAK, G. R. — La Harpe
Rt. 2 — 11 acres

BARCLAY, WILSON & HOWARD McMILLIAN — Macomb
Rt. 3 — 225 acres

MEACHAM, DONALD E. — Tennessee
Rt. 1 — 229 acres



McMILLAN, REV. JAMES — Macomb
Rt. 3 — 5 acres

MEANS, MRS. HELEN — Blandinsville
Rt. 2 — 160 acres

MEEK, BERT
Rt. 1

Bushnell
125 acres

MENDENHALL, KEITH
Rt. 1

Macomb
3 acres

MELVIN, BURNETT & SON
Rt. 1

Sciota
80 acres

MEASLEY, CHARLES
Rt. 2

Plymouth
131 acres

MELVIN, JOHN E.
Rt. 1 Wayne Melvin, opr.

Bushnell
160 acres

MEASLEY, WILLIAM
Rt. 2

Plymouth
26 acres

MERCER, ARTHUR & NELLIE
Rt. 1

Vermont
80 acres

MERKEY, HARVEY A.
Rt. 3

Macomb
12½ acres

MERIWETHER, WILLIAM
Rt. 2

Blandinsville
100 acres

METCALF, MRS. MARY B.
Rt. 2

Blandinsville
77 acres



MESSMORE, HOWARD J.
Rt. 1

Colchester
80 acres

METCALF, RALPH
Rt. 2

Blandinsville
305 acres

METCALF, LINDSEY G. SR.
Rt. 1

Blandinsville
98 acres

METZGER, MRS. MAY
Rt. 2

Plymouth
81 acres

METCALF, LINDSAY
Rt. 1

Blandinsville
250 acres



MEYER, LAWRENCE E.
Rt. 1

Good Hope
112 acres

MEYER, LEONARD F.
Rt. 3

Colchester
102 acres

MILES, CHARLES
Rt. 1 Maurice Haney, opr.

Adair
80 acres

MICHAELS, JAMES E.
Rt. 3

Colchester
80 acres

MILLINGTON, CORA
Rt. 1

Bushnell
75 acres

MICHELL, MRS. CORA
Rt. 1

Good Hope
92 acres

MILSOM, MRS. M.
Rt. 3

Macomb

MILLARD, EARL
Rt. 2

Colchester
40 acres

MILLER, ASHER
Rt. 1

Bushnell
94 acres

MILLER, CLYDE — Roseville, 168 acres

MILLER, FRED, Rt. 3 — Colchester

MILLER, MRS. ELSIE, Rt. 3 Lyle E. Gray, opr. — Macomb, 190 acres

MILLER, HOBART H., Rt. 3 — Colchester, 230 acres

MILLER, ESTER, Rt. 4 — Macomb, 33 acres

MILLER, MRS. JOHN, Rt. 1 — Bushnell, 135 acres

MILLER, FRED, Rt. 3 Ralph Twaddle, opr. — Colchester, 350 acres

MILLER, JOHN W., Rt. 1 Dwight E. Teel, opr. — Industry, 40 acres

MILLER, LUCILLE B. — Adair
Rt. 1-C. Scott Thomson, Opr. — 80 acres

MILLER, ROBERT B. — Tennessee
Rt. 1 Robert Melvin, opr. — 157 acres

MILLER, MARCUS — Vermont
Rt. 1 — 60 acres

MILLER, SHERMAN L. — Vermont
Rt. 1 — 170 acres

MILLER, W. PRICE & ELIZABETH — Industry
Rt. 1 John W. Miller, opr. — 160 acres

MINER, AARON W. — Adair
Rt. 1 — 160 acres

MILLER, W. PRICE & ELIZABETH — Industry
Rt. 1 Charles Miller, opr. — 160 acres

MINER, BLANCHE L. — Industry
Rt. 1 — 120 acres

MINER, EVA — Adair
Rt. 1 — 160 acres

MINER, R. SCOTT — 160 acres, Adair
Rt. 1-Jack L. Bradford, Opr.-Yorkshire Hogs



MINER, TIMOTHY & HAUSKINS, MARY — Adair
Rt. 1-Leland G. Worthington, Opr. — 240

MINGS, LEO & O. C. — Prairie City
160 acres

MIXER, WALTER — Macomb
Rt. 4 — 157 acres

MOON, ERNEST — Colchester
Rt. 2 Richard Wayland, opr. — 80 acres

MOON, EVERETT — Colchester
Rt. 1 — 80 acres

MOON, NOBLE — Bushnell
Rt. 1 Jess W. Haare, opr. — 160 acres

MOON, NORRIS
Rt. 3

Colchester
73 acres

MOON, THOMAS B.
Rt. 2

Colchester
109 acres

MOON, N. P.
Rt. 3

Macomb
6 acres



MOORE, GEORGE W.
Rt. 1 Lyle J. Griffith, opr.

Adair
155 acres

MOORE, GEORGE A.
Rt. 2

La Harpe
80 acres

MOORE, LEROY
Rt. 3 Glade Moore, opr.

Colchester
120 acres

MOORE, LEROY
Rt. 3

Macomb
167 acres

JAMES MOORE ESTATE
Rt. 1 Kenneth L. Stevens, opr.

Adair
98 acres

ALLEN, LOUIS
Rt. 3

Macomb
160 acres

MOORE, L. H.
Rt. 1

Blandinsville
80 acres

MOORE, MRS. LULA M.
Rt. 1 Jack D. Baker, opr.

Sciota
160 acres

MOORE, WALTER E.
Rt. 2

Colchester
20 acres

MONTGOMERY, C. A.
Rt. 1 Kenneth Trotter, opr.

Adair
400 acres

MONTGOMERY, ROY H.
Rt. 1

Adair
80 acres

MONTGOMERY, ROY
Rt. 1

Adair
80 acres

MOREY, DELLA
Box 47

Prairie City
49 acres

MORSE, EARL
Rt. 1

Bushnell
40 acres

MORGAN, WM. E. & EDNA
Rt. 1

Tennessee
83 acres

MORLEY, VIRGIL S.

Good Hope
80 acres

MORGENTHALER, ANNA R.
Rt. 1

Good Hope

MORGENTHALER, ANNA R.
Rt. 1 Orville Lovejoy, opr.

Good Hope
160 acres

MORRELL'S GARAGE

Good Hope

MORRELL, VERNOM
Rt. 1

Industry

MORRELL, V. S.
Rt. 1

Industry
56 acres



MORRIS COAL & MINING CO. — Colchester
Rt. 1 Leland S. Hocker, opr. — 173 acres

MOOSE, SHELBY B. — Plymouth
Rt. 2 Carroll Moose, opt. — 100 acres

MORROW, CLYDE — Macomb
Rt. 1 — 53 acres

MOSS, MRS. ELMOR — Blandinsville
Rt. 1 Kenneth C. Magner, opr. — 90 acres

MORROW, S. J. — Plymouth
Rt. 2 Kendall R. Bradley, opr. — 240 acres

MOWERY, CARL — Bushnell
Rt. 1 — 160 acres

MORROW, WAYNE — Macomb
Rt. 2 — 80 acres

MOWERY, CARL — Bushnell
Rt. 1 — 160 acres

MOWERY, ED
Rt. 1

Bushnell
70 acres

MOWERY, MABLE & MAUDE
Rt. 1

Bushnell
80 acres

MURRAY, MARTHA & LEROY
Rt. 2

Colchester
60 acres

MURDOCK, MRS. GEORGIA
Rt. 1 Max Swartzbaugh, opr.

Bushnell
80 acres

MULLEN, CLAUDE
Rt. 1

Table Grove
80 acres

MUNSON ESTATE
Rt. 1 Edgar B. Lansdown, opr.

Industry
188 acres

MUNSON ESTATE
Rt. 1 Ralph S. Pollock, opr.

Industry
175 acres

MUNSON ESTATE
Rt. 1 Harold D. Butcher, opr.

Industry
280 acres

MULLOY, MRS. ANA
Rt. 1

Blandinsville
100 acres

EVERLY ESTATE
Rt. 1-Henry H. Murfin, Opr.

Adair
320 acres

MULLOY, MRS. ANA
Rt. 1

Blandinsville
340 acres

MURFIN, JOHN W.
Rt. 1

Macomb
160 acres

MULLETT, ANNA
Rt. 4

Macomb
120 acres

MURPHY, E. E.

Good Hope
183 acres

MUNSON, ROSCO
Rt. 1

Industry
80 acres

MURPHY, J. D.
Rt. 1 Charles Murphy, opr.

Bushnell
216 acres



MURPHY, MRS. HELEN ROSS
Rt. 1 Arthur T. Wickert, opr.

Adair
125 acres

MURPHY, MRS. PEARL
Rt. 1

Sciota
80 acres

MUSTAIN, DAMON
Rt. 2

Colchester
80 acres

MUSTAIN, DAMON L.
Rt. 1

Colchester
210 acres

MYERS, B. K.
Rt. 3 Hegnild Myers, opr.

Colchester
80 acres

MYERS, BLONDEL
Rt. 3

Colchester
80 acres

MYERS, D. L.
Rt. 1

Colchester
243 acres

MYERS, LOUIS L.
Rt. 3

Colchester
160 acres

MYERS, ORIN — Blandinsville
Rt. 1 — 10 acres

GEORGE C. STONEKING CEMETERY (1862)
Birmingham

ROBERT MYERS ESTATE — Colchester
Rt. 4 Nelson & Blondal Myers, oprs. — 195 acres

ANDERSON FAMILY PRIVATE CEMETERY

MYERS, MRS. SARAH — Blandinsville
Rt. 1 — 200 acres

THE OLD CHAPEL METHODIST CEMETERY Laharpe

MOUND CEMETERY — Bushnell
Rt. 1 Mound Township

HARMONY SCHOOL, Oral Derry, Prop. Macomb

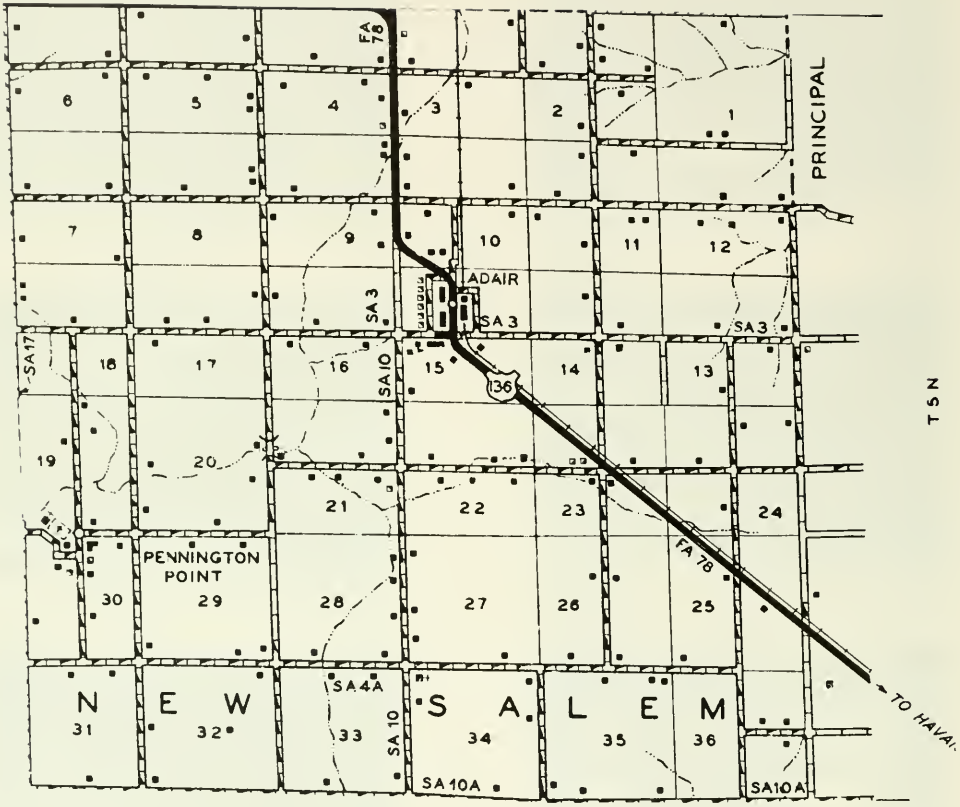

PREPARED BY THE
BUREAU OF RESEARCH AND PLANNING
DIVISION OF HIGHWAYS
DEPARTMENT OF PUBLIC WORKS & BUILDINGS
IN COOPERATION WITH THE
U.S. DEPARTMENT OF COMMERCE
BUREAU OF PUBLIC ROADS

SCALE
1 0 1 2 3 4 MILES

Adair

Located almost in the center of New Salem Township is the village of Adair, with a population of 342. Through it runs the Chicago, Burlington & Quincy Railroad and US 136. Adair was platted in 1870 by John Reedy and Jacob Grim, and in its beginning years was sometimes referred to as Reedyville.

Originally settled about the year 1828, New Salem Township today has a total population of 813. The first house in the township was built by William Pennington. His son, Perry, was the first person to be born in the township. First supervisor of New Salem was James H. Epperson, who afterwards became a justice of the peace in Bushnell City.

METHODIST CHURCH (1926) Adair



NEW SALEM CHRISTIAN CHURCH (1859) New Salem

EVANGELICAL UNITED BRETHREN CHURCH (1889) Adair

ADAIR HIGH SCHOOL & GRADE SCHOOL Adair

NEAL, R. J.
Rt. 1
Sciota
200 acres

NALLY PONTIAC SALES Macomb
Late Model Used Cars-All Makes 1305 Jackson

MARY NEE ESTATE Colchester
Rt. 2-Purebred Hampshire Gilt 42 acres

NEFF, FRANCES
Rt. 1

Bushnell
15 acres

NEILL, RALPH
Rt. 3

Macomb
100 acres

NELSON, ELIZABETH
Rt. 1

Colchester
160 acres

NELSON, FRANKIE
Rt. 2

Colchester
40 acres

NELSON, RALPH
Rt. 1 John C. Roberts, opr.

Vermont
120 acres

NELSON, VICTOR
Rt. 1

Macomb
188 acres

NEVILLE, LEO M.
Rt. 1

Good Hope
179 acres

NEWBY, DOROTHY
Rt. 1

Bushnell
160 acres

NEWINGHAM, MELVIN
Rt. 1

Macomb
205 acres

NEWLAND, MRS. HENERY
Rt. 1

Tennessee
122 acres

NEWLAND, JEANETTE MRS.
Rt. 1 George W. Hiekes, opr.

Tennessee
177 acres

NEWLAND, MRS. JEANETTE
Rt. 3

Colchester
180 acres

NEWLAND, MRS. H. W.
Rt. 2 Lee Keithley, opr.

Blandinsville
170 acres

NEWMAN, CLELL G.

Good Hope
7 acres

NEWMAN, MRS. GRACE
Rt. 2

Blandinsville
42 acres

WESTERN AG, FARM
Rt. 1 M. E. Newman, opr.

Macomb
91 acres

GREGORY, JAMES A.
Rt. 2 Newton Decker, opr.

Macomb
80 acres

NICHOLS, E. J.
Rt. 2

Plymouth
50 acres

NICHOLS, MERLIN L.
Rt. 1

Prairie City
10 acres

NORCROSS, C. S. & SONS CO.
Dean & Davis Streets

Bushnell

JACKSON, JIM
Rt. 4

Macomb
63 acres

NOPER, ROSS
Rt. 1

Good Hope
166 acres

NOPER, ROSS E.
Rt. 1

Good Hope
160 acres

NOPER, S. C.
Rt. 3-

Macomb
80 acres

NORMANDIN, WALTER M.
Rt. 2

Plymouth
83 acres

NULL SEED FARM
Rt. 1

Colchester
250 acres

NULL SEED FARM
Rt. 1 L. M. Null, opr.

Colchester
250 acres

NULL SEED FARM
Rt. 1

Colchester
250 acres

NULL, LAWERENCE
Rt. 2

Blandinsville
180 acres

NULL SEED FARM
Rt. 1

Colchester
250 acres

NULL, LOUIS A.
Rt. 1

Colchester
303 acres

NULL SEED FARM

Colchester

NUNER, PAULINE
Rt. 1

Colchester
40 acres

OBLANDER, GEORGE
Rt. 1

Bushnell
80 acres

OBLANDER, GEORGE
Rt. 1

Walnut Grove
127 acres

OGREN, MRS. BERTHA
Rt. 1

Blandinsville
170 acres

O'HERN, C. V.
Rt. 1

Vermont
240 acres

O'HERN, STANFORD
Rt. 1

Vermont



O'HERN, STANFORD
Rt. 1

Vermont
627 acres

OHIO OIL CO., PRESSURE PLANT
Rt. 2

Plymouth

OLDHAM, GEORGE Sinclair Oil Station & Motel

ORWIG, MARY L.
Rt. 1

Prairie City
4 acres

FEATHERLIN, OLIVER
Sporting Goods-Boats-Motors-Guns

Macomb
Rt. 4,

ORWIG, OLLIE
Rt. 1 Forest Orwig, opr.

Prairie City
100 acres

OLLIE, DEGARMO
Rt. 2

Plymouth
80 acres

OSBURN, EFFIE
Rt. 1 Bryce Osburn, opr.

Bushnell
85 acres

OMERS, MRS. LEWIS
Rt. 2

Plymouth
232 acres

ORR, KAY
Rt. 1

Bushnell
80 acres

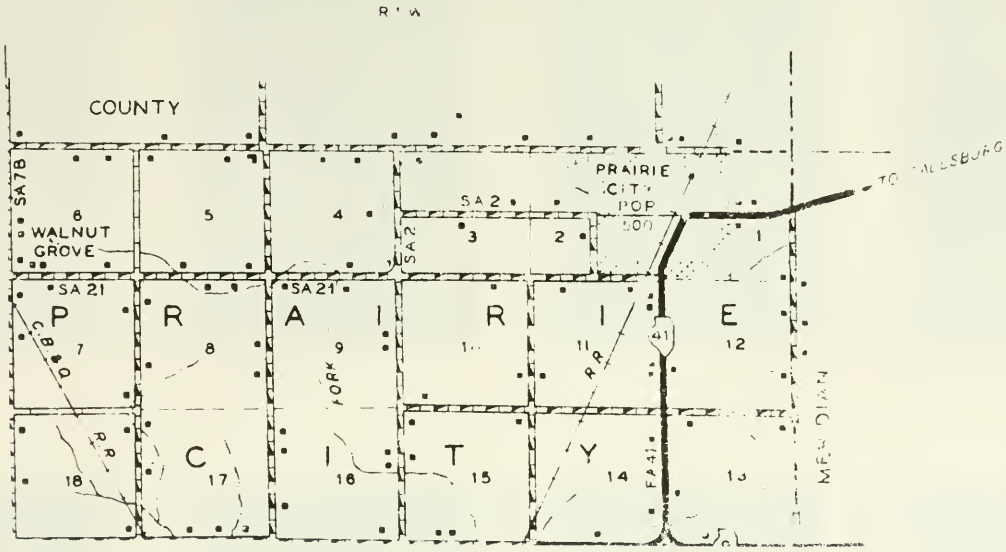

PREPARED BY THE

BUREAU OF RESEARCH AND PLANNING

DIVISION OF HIGHWAYS

DEPARTMENT OF PUBLIC WORKS & BUILDINGS

IN COOPERATION WITH THE

U.S. DEPARTMENT OF COMMERCE

BUREAU OF PUBLIC ROADS

SCALE

0 1 2 3 4 MILES

POLYCONIC PROJECTION

Prairie City

In the northeast corner of McDonough County is located the town of Prairie City, with a population of 500. Through it runs the Chicago Burlington & Quincy Railroad and State 41. The town was laid out in 1855 by Ezra Cadwallader, Ansen Smith, Ezra D. Smith and Edwin Reed.

An early educational institution of the town was Prairie City Academy, built in 1857 under the supervision of John B. Fast.

Originally, Prairie City was in Bushnell Township, but in 1865 the latter was cut in half and Prairie Township formed. This township today has a population of 775. The first house in the original Bushnell Township was built in 1836 by Matthew Brown Robinson. One of the township's earliest justices of the peace was Alonzo Barnes, of Prairie City.

PRAIRIE CITY GRADE SCHOOL Est. 1811

PRAIRIE CITY CEMETERY Prairie City

PACE, LEROY J.
Rt. 4
Macomb
120 acres

PAGE, HOMER C.
Rt. 1
Table Grove
240 acres

PAINTER, MYRON
Rt. 1 Marie M. Welch, opr.
Macomb
214 acres

PARISH, CLINTON H.
Rt. 2
Blandinsville
80 acres

PARISH, LEO D.
Rt. 1
Colchester
40 acres

PARK RINGER & OLIVE GILLILAND
Rt. 1-Ralph & Hubert Caspall, Opr.
Adair
160

PARKS, EVERETT E.
Rt. 2

Plymouth
80 acres

PARKER, MRS. BEULAH W.
Rt. 1 A. Dale Parker, opr.

Industry
30 acres

DERRY, ORAL
Rt. 4

Macomb
80 acres

SCHALL, MRS. WILLIAM
Rt. 3

Macomb
103 acres

PARKINS, RALPH G.
Rt. 2 Paul V. Parkins. opr.

Colchester
160 acres

PARKINS, MRS. RALPH
Rt. 4 R. Leroy Williams, opr.

Macomb
20 acres

PARKINS, RALPH G.
Rt. 4

Macomb
140 acres

PATCH, GEORGE E.
Rt. 1

Blandinsville
20 acres

PATNO, IDA
Rt. 1 David Coker, opr.

Industry
78 acres

PATRICK, MRS. BULAH
Rt. 3 George R. Patrick, opr.

Macomb
370 acres

PATRICK, CHARLES A.
Rt. 3

Macomb
160 acres

PATRICK, CHARLES M.
Rt. 3

Macomb
80 acres

PATRICK, CHARLES A.
Rt. 3

Macomb
320 acres

PATRICK, CHARLES N.
Rt. 3

Macomb
240 acres

PATRICK, CHARLIE
Rt. 3

Macomb
85 acres

PATRICK, FRANK H.
Rt. 3

Macomb
86 acres

PATRICK, FRANK H. Macomb
Rt. 3 200 acres

PATRICK, FRANK Industry
Rt. 1 Lawrence & George Patrick, oprs. 300 acres



PATRICK, LAWRENCE C. Macomb
Rt. 3 160 acres

PAUL, IDA M. Bushnell
Rt. 1 Randall J. Paul, opr. 160 acres

PAULSGROVE, CLARENCE G. Good Hope
Rt. 1 Robert E. Woerly, opr. 160 acres

PAULSGROVE, HERBERT T. Good Hope
Rt. 1 160 acres

PAYNE 'Bud' Bushnell
Rt. 2 - Auto Salvage & Junk Buying-3 acres

PAYNE, BYRON Colchester
Rt. 3 40 acres

PAYNE, C. L.
Rt. 1

Good Hope
40 acres

PAYNE, C. L.
Rt. 1

Good Hope
160 acres

PAYNE, CHARLES L.
Rt. 1 Ernest Payne, opr.

Good Hope
92 acres

PAYNE, CLEARENCE
Rt. 1

Good Hope
80 acres

PAYNE, HARVEY
Rt. 2 Paul Johnston, opr.

Plymouth
80 acres

PAYNE, HOMER A.
Rt. 3

Colchester
150 acres

PAYNE, JOHN L.
Rt. 3 Harvey Payne, opr.

Colchester
80 acres

PAYNE, MARVIN
Rt. 1

Industry

PAYNE, MARVIN
Rt. 1 George Payne, opr.

Industry
143 acres

PAYNE, MARVIN
Rt. 1

Industry
360 acres

PAYNE, R. M.
Rt. 1

Tennessee
26 acres

PEARCE, JESSE F.
Rt. 1

Macomb
140 acres

PEARSON, CLEVE G.
Rt. 4

Macomb
10 acres

PEARSON, IVAN
Rt. 4

Macomb
80 acres

PECHARICH, RAY & TONY
Rt. 1

Good Hope
80 acres

PECHARICH, RAY & TONY
Rt. 1

Good Hope
160 acres

PECK, ALFRED
Rt. 2

Bladinsville
18 acres

PECK, CHARLES K.
Rt. 2

Bladinsville
340 acres

PECK, GERALD E.
Rt. 2

Blandinsville
116 acres

PEEK, JAMES W.
Rt. I

Birmingham
160 acres



PENDARIS, BEN
Rt. 1

Birmingham
1000 acres

PENDARVIS, BEN
Rt. 4

Macomb
1 acre

PENDARVIS, E. C.
Rt. 1

Good Hope
138 acres

PENDARVIS, E. C.
Rt. 4 George Aten, opr.

Macomb
600 acres

PENDARVIS, KEITH
Rt. 2

Avon
160 acres

PENDARVIS, O. A.
Rt. 1

Good Hope
200 acres

PENDELL, JOHN L.
Rt. 1

Good Hope
40 acres

PENELL, GLADYS M.
Rt. 4 Wayne R. Penell, opr.

Macomb
120 acres

PENINGTON, GALE R.
Rt. 1

Adair
160 acres

PENNELL, GLADYS
Rt. 1

Good Hope
79 acres

PENNINGTON, A. L.
Rt. 1 W. R. Pennington, opr.

Industry
248 acres

PENNINGTON, EDWARD E.
Rt. 2

Colchester
61 acres

PENNINGTON, WALTER E. — Colchester
Rt. 2 Edward E. Pennington, opr. — 40 acres

PENSINGER, O. R. — Bushnell
Rt. 1 George H. Pensinger Jr., opr. — 124 acres

PESTLE, DWIGHT L. — Walnut Grove
80 acres

PESTLE, DWIGHT L. — Good Hope
Rt. 1 — 160 acres

PESTLE, JESSE M. — Walnut Grove

ROBINSON, PERCY — Colchester
Rt. 2 — 13 acres

PERRIER, MRS. LORA — Colchester
Rt. 1 — 120 acres

PERRY, LAWRENCE — Bushnell
Rt. 1 — 1 acre

PHELPS, LOIS
Rt. 1 Dave Phelps, opr.
Birmingham
204 acres

PHELPS, VERNON E.
Rt. 2
Colchester
70 acres

PHILLIPS, CARL R.
Rt. 2
Blandinsville
75 acres



PHOENIX, THOMAS P.
Rt. 2 Richard Aten, opr.
Macomb
10 acres

PIERCE, CLAUDE E.
Rt. 2
Plymouth
126 acres

PIERCE, IRA
Rt. 2
Colchester
80 acres

PITTENGER, JOHN J.
Rt. 1
Tennessee
112 acres

PITTENGER, JOHN J.
Rt. 3 William L. Leighty, opr.
Colchester
240 acres

PITTINGER, JOHN J. Tennessee
Rt. 1

PLATE, LLOYD Adair
Rt. 1 80 acres

PLANK, MARIAN Macomb
Rt. 4 80 acres

POLLITT, JESSE J. Industry
Rt. 1 118 acres

PLANK, O. A. Industry
Rt. 1 Glen Plank, opr. 80 acres

POLLOCK, CHARLES W. Macomb
Rt. 1 Charles W. Pollock & Ervin McGauhey, opr.
190 acres

PLASSMAN, WILLIAM E. Macomb
Rt. 4 80 acres

POLLOCK, FRED Macomb
Rt. 3 20 acres

POLLOCK, MRS. VERA — Industry
Rt. 1 — 320 acres

POLLOCK, WALKER — Good Hope
Rt. 1 Donald Hudson, opr. — 200 acres

POLLOCK, WILLIAM E. — Plymouth
Rt. 2 — 120 acres

PONTIFEX, RALPH — Macomb
Rt. 2 — 110 acres

PONTIOUS, B. B. — Adair
Rt. 1 Wilbert L. Danner, opr. — 160 acres

PONTIUS, CLIFFORD A. — Adair
Rt. 1 Marvin B. Rutledge, opr. — 80 acres

POOL, CHARLES — Bushnell
Rt. 1 — 120 acres

POOL, CHARLES L. — Bushnell
Rt. 1 Dale Havens, opr. — 160 acres

POOL, MATT — Blandinsville
Rt. 2 — 53 acres

POOL, MATT — Blandinsville
Rt. 2

POOLE, CHARLIE — Bushnell
Rt. 1 Lloyd V. Livingston, opr. — 199 acres

PORTER, MRS. A. D. — Good Hope
Rt. 2 — 140 acres

PORTER BROS. — Bushnell
Rt. 1 Homer E. Rogers, opr. — 210 acres

PORTER, GLADE M. — Adair
Rt. 1 — 160 acres

PORTER, ROYAL A. — Adair
Rt. 1 -Leslie Arvin & Sons, Opr. 160 acres

POST, MRS. REATHA — Colchester
Rt. 1 Albert G. Mayo, opr.

POST, MRS. REATHA
Rt. 1 M. V. Woodside, opr.
Colchester
518 acres

POSTELL, MRS. RUTH
Rt. 1 Russell Claggett, opr.
Bushnell
160 acres

POSTIN, CARL L.
Rt. 4
Macomb
100 acres

POWELL, DAVIE C.
Rt. 2
Colchester
41 acres

POWELL, ETHYL
Rt. 1 Willard M. Bell, opr.
Sciota
160 acres

POWELL, MARSHALL R.
Rt. 2
Colchester
68 acres

PRATHER, L. H.
Rt. 2
Macomb
5 acres

PRATT ESTATE
Rt. 1
Sciota
160 acres

PRICE, PERRY A. — Vermont
Rt. 1 — 160 acres

PROCTOR, J. C. — Sciota
Clarence E. Goodman, opr. — 225 acres

PROCTOR HOSP. — Blandinsville
Rt. 1 — 240 acres

PROCTOR, J. C. — Sciota
Rt. 1 Evert Wooldridge, opr. — 240 acres

PROCTOR, J. C. — Sciota
Rt. 1 C. M. Helton, opr. — 160 acres

PROCTOR, J. C. — Sciota
Rt. 1 Louis Vogler, opr. — 240 acres

PROCTOR, J. C. — Sciota
Rt. 1 Junius (Jerry) Grove, opr. — 200 acres

PROCTOR, J. C. — Sciota
Rt. 1 Delbert M. Harper, opr. — 300 acres

PROCTOR, J. C.
Rt. 1

Blandinsville
340 acres

PROMISSON, JACK C.
Rt. 1

Prairie City
1 acre

PROVINE, CARL
Rt. 1 Eldon R. Lannery, opr.

Industry
88 acres

PROVINE, CARL G.
Rt. 1

Industry
90 acres

PROVINE, GEORGE
Rt. 3

Macomb
80 acres

PROVINE, GEORGE
Rt. 3 Floyd Allison, opr.

Macomb
160 acres

PROVINE, WILLIAM
Rt. 3

Macomb
120 acres

PURDUM, R. B.
Rt. 3

Macomb
5 acres

PURDY, W. R.
Rt. 4

Macomb
133 acres

PURRY, MURRELL
Rt. 1

Macomb
120 acres

PURDUM, ROMA & ANNA
Rt. 3 Albert J. Stacker, opr.

Colchester
80 acres

QUIGLEY, FAY
Rt. 1

Adair
80 acres

QUIGLEY, SIDNEY
Rt. 1

Table Grove
80 acres

QUESMBERRY, MRS. LINDA
Rt. 2

Blandinsville
112 acres

DODSWORTH — PIPER AND WALLEN

Macomb's First Funeral Home

FUNERAL DIRECTORS

ESTABLISHED 1928

Macomb, Illinois

Phone 12

OLD BEDFORD CHRISTIAN CHURCH Disciples of Christ
Original Church 1852 Present Church 1999

SCIOTA CHRISTIAN CHURCH (1869) Sciota

RABY, GUY — Adair
Rt. 1 Henry D. Block, opr. — 147½ acres

RAYBURN, MR. & MRS. LOWELL — Macomb
Rt. 4 — 5 acres

T. R. RALSTON ESTATE — Blandinsville
Rt. 1 — 80 acres

RANGE, JOSEPHINE — Macomb
Rt. 2 William Burgard, opr. — 80 acres

RANDALL, CARL V. — Sciota
Rt. 1 — 122 acres

RUSH, WANDA — Macomb
Rt. 1 Ralph S. Warner, opr. — 300 acres

RANDALL, ROBERT S. — Bushnell
Rt. 1 Leo F. Bricker, opr. — 316 acres

RAYMOND, CARL — Colchester
Rt. 3 — 111 acres

RAYMOND, CHARLES M.
Rt. 4

Macomb
60 acres

RAYMOND, CHARLES M.
Rt. 4

Macomb
83 acres

RAYMOND, JESSE
Rt. 3

Colchester
80 acres

RAYMOND, RICHARD L.
Rt. 1

Good Hope
320 acres

RAYMOND, ROSCOE C.
Rt. 3

Colchester
20 acres

READ, MRS. O. B.
Rt. 2 Wayne L. Sperry, opr.

Macomb
176 acres

REBMAN, FRANK
Rt. 1

Good Hope
100 acres

REED, ALBERT J.
Rt. 4 Elmer Payne, opr.

Macomb
245 acres

REED, AUSTIN E. Macomb
Rt. 4 160 acres

REEDY, A. VERE Macomb
Rt. 2 80 acres

REED, DONALD W. Macomb
Rt. 3 200 acres

REEVES, CLYDE Plymouth
Rt. 2 84 acres

REED, NILE Blandinsville
Rt. 1 80 acres

REIBLING, IRA New Philadelphia
Rt. 1 Gifford A. Yocum, opr. 127 acres

REEDY, CLARENCE O. Adair
Rt. 1 80 acres

REID, CARL E. Macomb
Rt. 4-Breeder of Holstein Cattle 90 acres



REILEY, PEARL
Rt. 1 Clifford Breeden, opr.
Adair
160 acres

REINHARDT, J. M.
Rt. 4
Macomb
154 acres

REINHART, CHARLES
Rt. 1-Gerald W. Mullen. Opr.
Adair
160 acres

REINHART, HARRIET
Rt. 1
Good Hope
160 acres

LOGAN, MRS. MARTHA
Rt. 2 Glen E. Renshaw, opr.
Blandinsville
160 acres

RENSHAW, WENDELL J.
Rt. 1
Colchester
84 acres

REXROAT ESTATE
Rt. 3 Roy L. McEntire, opr.
Macomb
240 acres

REXROAT, JAMES L.
Rt. 1
Good Hope
30 acres

REXROAT, REX L.
Rt. 1

Adair
177 acres

REXROAT, ROY G.
Rt. 1

Macomb
82 acres

RHODES, VERN
Rt. 1

Macomb
83 acres

RHUPLE ESTATE
Rt. 1 John W. Skiles, opr.

Industry
144 acres

RICE, ARDELIA
Rt. 2 Ralph M. Wickert, opr.

Plymouth
196 acres

RICH, HARRY
Rt. 2

Macomb
126¼ acres

RICKEWTS, A. E.
Rt. 1

Good Hope
60 acres

RIDEN, DAN
Rt. 4

Macomb
32 acres

RIDEN, DAN D.
Rt. 1

Macomb
102 acres

RIDEN, HENERY
Rt. 4

Macomb
80 acres

RIELEY, PEARL
Rt. 1 Kenneth Tate, opr.

Adair
200 acres

RIGG, GEORGE
Rt. 4

Macomb
120 acres

RIGG, GEORGE E.
Rt. 4

Macomb
160 acres

RIGG, L. MONROE
Rt. 3

Macomb
175 acres

RIGG, O. M.
Rt. 3

Macomb
10 acres

RIGG, VAUGHN O.
Rt. 3-In Fry Family 75 yeara

Macomb
43 acres

RIGGINS, LUTHER
Rt. 4

Macomb
240 acres

RIGGINS, MART D.
Rt. 1

Colchester
160 acres

RIGGINS, WENDELL C.
Rt. 4

Macomb
40 acres

RIGGS, ORAL W.
Rt. 2

La Harpe
59 acres

RIGUS, H. H.
Rt. 1

Macomb

RINEHART, CHARLES H.
Rt. 1 Duane H. Smith, opr.

Adair
80 acres

RISER, WILLIS E.

Fandon
88 acres

RISER, WILLIS

Fandon
88 acres

RITTER, HARRY
Rt. 1

Table Grove
1 acre

ROACH, MRS. BERT
Rt. 1 Dale Gallehne, opr.

Bushnell
160 acres

ROACH, MR. & MRS.
Rt. 2 Ross Swartzbaugh, opr.

Macomb
82 acres

ROAN, DR. BERT "Lease"
Rt. 2 C. L. Van Fleet, opr.

Plymouth
250 acres

ROBBINS, D. A.
Rt. 1

Sciota
161 acres

ROBBINS, DIETICH
Rt. 1

Sciota
160 acres

ROBBINS, MRS. EDNA
Rt. 2 Carl Harmon, opr.

Macomb
167 acres

ROBBINS, FRANCIS A.
Rt. 1

Good Hope
160 acres

ROBBINS, FRANCES
Rt. 1

Sciota
160 acres

ROBBINS, MARY L.
Rt. 1

Sciota
140 acres

ROBBINS, MARY L.
Rt. 1

Sciota
140 acres

ROBBINS, MRS. MINNIE
Rt. 1

Good Hope
160 acres

ROBENSON, FRED
Rt. 3

Colchester
143 acres

ROBERSON, MRS. MAUDE
Rt. 2 Harold D. Carson, opr.

Colchester
117 acres

ROBERTS, ELMER
Rt. 2

Plymouth
17 acres

ROBERTS, GAROLD F.
Rt. 1

Sciota
18 acres

ROBERTS, S. E. & SON
Rt. 2

Blandinsville
290 acres

ROBERTS, S. E. & SON
Rt. 2

Blandinsville
290 acres

ROBERTS, S. E.
Rt. 2

Blandinsville
325 acres

ROBERTSON, JOHN F. ESTATE
Rt. 4

Macomb
137 acres

ROBESON, BLANCHE
Rt. 3

Macomb
320 acres

ROBESON, MRS. LILY
Rt. 3

Macomb
160 acres

ROBESON, MRS. LILY
Rt. 3

Macomb
2 acres

ROBESON, MRS. LILLY
Rt. 1 Edward J. McCoy, opr.

Industry
80 acres

ROBINSON, C. W.
Rt. 3

Colchester
83 acres

ROBINSON, ELSIE
Rt. 2

Plymouth
40 acres

ROBINSON, LEAH
Rt. 3 Clarence Eddington. oor.

Colchester
40 acres

ROE, HAZEL V.
Rt. 1 Charles A. Roe, opr.

Industry
24 acres



ROE, HAZEL V.
Rt. 1 Charles A. Roe, opr.

Industry
200 acres

ROHN, JOHN
Rt. 2

Macomb

ROSS, A. C.
Rt. 1 Deane Ross, opr.

Sciota
40 acres

ROYER, FRANCIS E.
Rt. 1

Industry
47 acres

RUBERTS, LAWERENCE
Rt. 1

Blandinsville
118 acres

RUDOLPH, WILLIAM
Rt. 1 Daniel S. Henson, opr.

Blandinsville
80 acres

RUDOLPH, WILLIAM H., TRUSTIES
Rt. 1 George M. Sims, opr.

Industry
225 acres

RUEBUSH, CARL H.
Rt. 1

Good Hope
120 acres

RUEBUSH, FRED
Rt. 1

Sciota
79 acres

RUEBUSH, FRED
Rt. 1

Sciota
80 acres

RUEBUSH, FRED
Rt. 1

Sciota
85 acres

RUEBUSH, FRED
Rt. 1

Sciota
100 acres

RUEBUSH, FRED
Rt. 1 Edward Grisham, opr.
Sciota
110 acres

RUEBUSH, FRED
Rt. 1
Sciota
120 acres

RUEBUSH, FRED
Rt. 1
Sciota
160 acres

RUEBUSH, FRED
Rt. 1
Sciota
160 acres

RUEBUSH, FRED
Rt. 1
Sciota
160 acres

RUEBUSH, GEORGE
Rt. 1
Good Hope

RUEBUSH, GEORGE
Rt. 1
Sciota
80 acres

RUEBUSH, GEORGE
Rt. 1
Good Hope
160 acres

RUEBUSH, HENRY
Rt. 1
Sciota

RUEBUSH, RAYMOND
Rt. 1
Blandinsville
160 acres

RUEBUSH, HENRY
Rt. 1
Sciota
160 acres

RUEBUSH, RAYMOND
Rt. 1
Sciota
200 acres

RUEBUSH, MAX E.
Rt. 1
Good Hope
165 acres

RUEBUS, ROY
Rt. 1
Macomb

RUEBUSH, RAYMOND
Rt. 1
Colchester
113 acres



RUEBUSH, ROY
Rt. 1
Macomb
110 acres

RUEBUSH, ROY
Rt. 1 Dean R. Brooks, opr.
Macomb
387 acres

RUEBUSH, ROY
Rt. 1
Macomb
400 acres

RUEBUSH, WALTER D.
Rt. 1
Macomb

RUGGLES, ROBERT W.
Rt. 2
Plymouth
117 acres

RUNDLE, VERNAL
Rt.
Colchester
52 acres

RUNION, JOSEPH D.
Rt. 1
Bushnell
40 acres

RUNKLE, EARL V.
Rt. 1 Harold Runkle, opr.
Macomb
70 acres

RUNKLE, EARL
Rt. 1
Good Hope
40 acres

RUNKLE, ERNEST W.
Rt. 2 Robert E. Bunch, opr.
Macomb
185 acres

RUNKLE, RALPH
Rt. 1
Industry
50 acres

RUNKLE, ROLAND E.
Rt. 1
Prairie City
6 acres

RUNYAN, J. P.
Rt. 1
Bushnell
120 acres

RUSH BROS.
Rt. 4 Ivan Wood, opr.
Macomb
320 acres

RUSH, EMMA
Rt. 4 Keith W. Rigg, opr.
Macomb
200 acres

RUSSELL, ALTA
Rt. 1 Glen Russell, opr.
Adair
80 acres

RUSSELL, JOHN B.
Rt. 1
Adair
80 acres

RUTH, MRS. CARRIE — Blandinsville
Rt. 1 — 90 acres

RYAN, ROBERT L. — Adair
Rt.1-Reg. Aberdeen Angus Cattle — 160 acres

RUTHE, THOMAS A. — Table Grove
Rt. 1 Eugene Ruthe, opr. — 109 acres

GOOD HOPE HIGH SCHOOL & GRADE SCHOOL
High School 1918 — Grade School 1920

RUTLEDGE, HELEN M. — Macomb
Rt.3-Scotty Dogs-Welsh Ponies — 160 acres

GOOD HOPE CEMETERY — Est. 1872

RUTLEDGE, ROBERT RAY — Macomb
Rt. 2 — 100 acres

HICKORY GROVE CEMETERY — Rt.1, Good Hope



GOOD HOPE METHODIST CHURCH
Sciota, Illinois

SCIOTA METHODIST CHURCH

Sciota

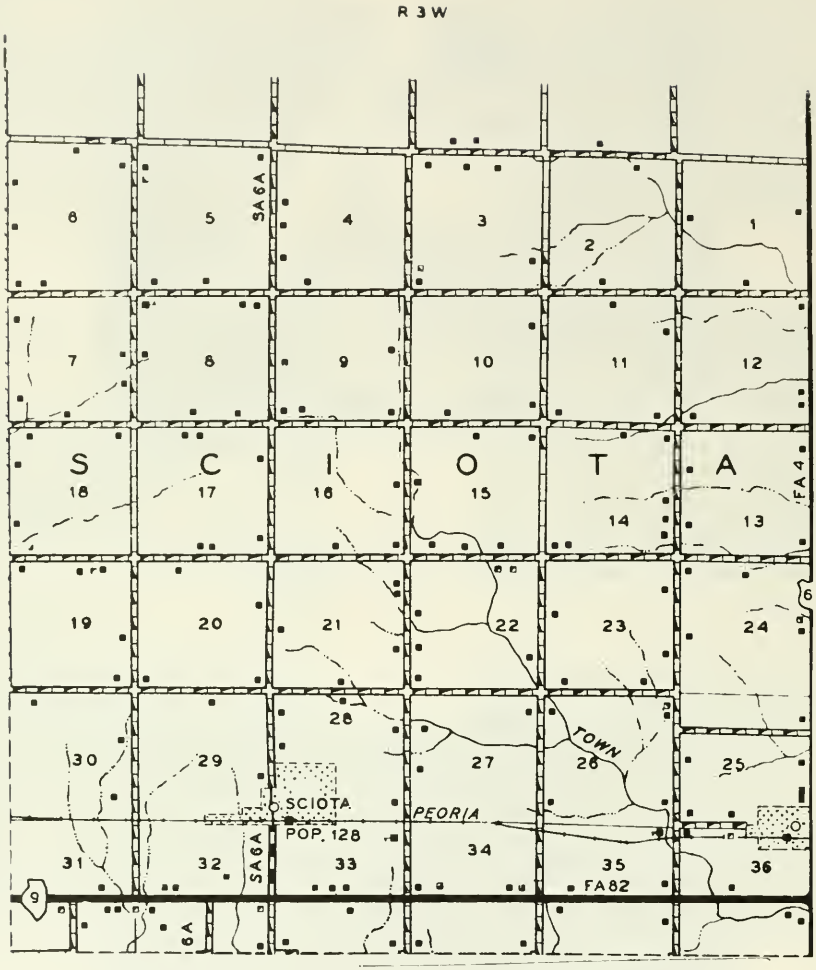

PREPARED BY THE
BUREAU OF RESEARCH AND PLANNING
DIVISION OF HIGHWAYS
DEPARTMENT OF PUBLIC WORKS & BUILDINGS
IN COOPERATION WITH THE
U.S. DEPARTMENT OF COMMERCE
BUREAU OF PUBLIC ROADS

SCALE
1 0 1 2 3 4 MILES

Sciota

Another community in the township is the hamlet of Sciota, with a population of 128. It is located on the Toledo, Peoria & Western Railroad.

Good Hope

The village of Good Hope, with a population of 392, lies north of Macomb on US 67. A small portion of the village is situated in adjoining Walnut Grove Township. Through it runs the Toledo, Peoria, & Western Railroad. A village called Sheridan was platted here in 1866 by J. E. Morris, and, a year later, another village adjoining Sheridan was laid out by William F. Blandin and called Milan. A confusion of names resulted until it was finally decided to name the place Good Hope after an early postoffice on the site.

Good Hope is in Sciota Township, which has a population of 938. It was first settled about 1836. The first house in the township was built by Presly Purdy. Among earlier arrivals in the township were John Hainline, Benjamin Clark and V. M. Hardin. The first supervisor of Sciota Township was James M. Wallen.

SAFFELL, MRS. MAUDE — Macomb
Rt. 4-Hansel L. Martin, Opr. — 100 acres
In Saffell Family over 1 75 years



SANDERS, ARCHIE — Prairie City
1 acre

A. J. SANDSTROM ESTATE — Blandinsville
Rt. 2 Lloyd E. Sandstrom, opr. — 160 acres

SANDSTROM, LLOYD E. — Blandinsville
Rt. 2 — 160 acres

SANFORD, ARON F. — Macomb
Rt. 4 Wesley Frakes, opr. — 38 acres

SAPP, HELEN F. — Birmingham
Rt. 1 Bennie & Howard L. Fowler, oprs. 260 acres

SAUERS, QUENTIN; HERSHEL; PERLE; GAYE Adair
Rt. 1 — 175 acres

SAURBAUGH, M. L. — Table Grove
Rt. 1 — 250 acres

SAVERS, IRVIN
Rt. 3-Kenneth Harmon, Opr.
Macomb
80 acres

SAVILLE, LEE
Rt. 1 Bill Saville, opr.
Table Grove
90 acres



SCHALL, A. C.
Rt. 2 Roland Schall, opr.
Plymouth
120 acres

SCHAUBLE, JOSEPH
Rt. 1
Tennessee
125 acres

SCHIFLEY, EUGENE
Rt. 1
Tennessee
200 acres

SCHISLER, CLARE D.
Rt. 1
Good Hope
40 acres

SCHISLER, BERYL E.
Rt. 1
Macomb
85 acres

SCHISLER, DAN
Rt. 3
Colchester
117 acres



SCHISLEL, BYRL
Rt. 2 Jerry Schisler, opr.
Colchester
70 acres

SCHMIDT, BESSIE
Rt. 3
Colchester
80 acres

SCHOLES, H. L.
Box 266 Donald Kreider, opr.
Bushnell
27 acres

SCHWERER, LOUIS
Rt. 2
Blandinsville
280 acres

SCOTT, ANDREW
Rt. 1
Macomb
80 acres

SCOTT, ANDREW
Rt. 1
Macomb
84 acres

SCOTT ESTATE
Rt. 4 Clifford & Robert Andrews, oprs.
Macomb
68 acres

SCOTT, HOWARD
Rt. 2
Plymouth
28 acres

SCOTT, HOWARD — Plymouth
Rt. 2

SCOTT, KEITH F. — Good Hope
Rt. 1 — 150 acres

SEARS, MRS. FLORA — Adair
Rt. 1 Harold G. Sears & son, oprs. — 120 acres

SEARS, HAROLD & SON — Vermont
Rt. 1 C. H. Chandler, opr. — 100 acres

SEARS, ROY — Colchester
Rt. 3 — 68 acres

SEARS, ROY — Colchester
Rt. 3 Clinton L. Sears, opr. — 100 acres

SEBERN, MISS ELIZABETH — Table Grove
Rt. 1 Richard K. Horwedel, opr. — 108 acres

SEBREE, MRS. ORA — Macomb
Rt. 4 - Omer D. Bainter, Opr. — 30 acres

SEIBERT, BESS M.
Rt. 1

Prairie City
100 acres

SEMONIS, JAMES
Rt. 1

Colchester
40 acres

SEMONIS, ROBERT L.
Rt. 1

Colchester
200 acres

SERVEN, FOREST

Prairie City
4 acres

SERVEN, FOREST F.
Rt. 1 John J. Serven, opr.

Prairie City
160 acres

SERVEN, RALPH H.
Rt. 1

Prairie City
143 acres

SERVEN, ROY C.
Rt. 1

Bushnell
120 acres

SERVEN, RALPH H.
Rt. 1

Prairie City
98 acres

SERVEN, ROY C.
Rt. 1

Bushnell
120 acres

SEYBOLD, EMMET O.
Rt. 1

Blandinsville
7½ acres

SETTLES, CAL
Rt. 1

Good Hope
160 acres

SHAFFER, WILLIAM
Rt. 1

Colchester
100 acres

SETTLES, MANFORD C.
Rt. 1

Industry
50 acres

SHANKS, WALLACE
Rt. 3

Colchester
80 acres

SETTLES, PAGIE
Rt. 1

Macomb
116 acres

SHARON, CLARENCE
Rt. 3

Macomb
190 acres

SHAVER, W. E.
Rt. 2

Macomb
92 acres

SHEETS, GEORGE W.
Rt. 1-Hobart C. Ault, Opr.

Adair
160 acres

SHEETS, JOHN H.
Rt. 1 James R. Thorman, opr.

New Philadelphia
125 acres

SHELLEY, MRS. ELIZABETH M.
Rt. 2

Plymouth
80 acres

SHELLEY, MRS. ELIZABETH M.
Rt. 2

Plymouth
100 acres

SHELLEY, G. DALE
Rt. 3

Colchester
175 acres

SHENEBERGER, GLADIS
Rt. 1 Lloyd F. Zimmerman, opr.

Bushnell
240 acres

SHERMAN, ARTHUR I.
Rt. 2 Dean F. Beck, opr.

Plymouth
80 acres

SHERMAN, WALTER — Industry
Rt. 1 Eldon Dean, opr. — 120 acres

A. L. SHIFLEY ESTATE — Tennessee
Mabel & Garrett Shifley, oprs. — 42 acres

SHIFLEY, DALE — Colchester
Rt. 1 — 80 acres

SHOOP, W. B. — Adair
Rt. 1 Merle D. Quigley, opr. — 120 acres

SHOOPMAN, DALE — Colchester
Rt. 3 Blondell T. Shoopman, opr. — 105 acres

CLAYTON L. SHORES ESTATE — Colchester
Rt. 2 Irvin G. Leighty, opr. — 155 acres

SHORT, MRS. JOANNA — Plymouth
Rt. 2 — 113 acres

SHRYACK, FAYE — Colchester
Rt. 1 — 169 acres

SIMS, ROSCO
Rt. 4

Macomb
40 acres

SIMS, WILLIAM F.
Rt. 4

Macomb
120 acres

SKIEN, EDGAR J.
Rt. 1-Howard E. Skien, Opr.

Adair
160 acres

SKIEN, EDGAR J.
Rt.1-Howard E. Skien, Opr.

Adair
40 acres

SKILES, EDWARD
Rt. 1 LLoyd Gaddis, opr.

Industry
172 acres

SKIEN, E.J. & HOWARD
Rt. 3-Max C. Powell, Opr.

Macomb
120 acres

SKEIN, HOWARD
Rt. 1

Industry
40 acres

SKILES, EDWARD
Rt. 1 LLoyd Gaddis, opr.

Industry
160 acres

SHUGART, VERNAND L. Blandinsville
Rt. 1 120 acres

SIMERAL, ALLAN Adair
Rt. 1-John Hamm, Ten.-Angus Cattle 160

SIMMEN, MRS. F. W. & McBRIDE, MRS. E. Industry
Rt. 1 Marshall Mitchell, opr. 160 acres

SIMMONS, ARTHUR C. Plymouth
Rt. 2 160 acres

SIMPSON, MRS. FOREST BUNT Colchester
Rt. 2 36 acres

SIMPSON, NELLE Industry
Rt. 1 Gerald R. Plank. opr. 243 acres

SIMPSON, ORLO F. Macomb
Rt. 4 50 acres

SIMPSON, THOMAS E. Bushnell
Rt. 1 120 acres

SIMS, CLAUDE L.
Rt. 4

Macomb
90 acres

SKILES, LEE
Rt. 1

Littleton
120 acres

SLUSHER, E. S.
Rt. 1 Harold Rushbush, opr.

Good Hope
240 acres

SLUSHER, ELLIS L.
Rt. 1 Gatton Hunt, opr.

Industry
220 acres

SMITH, C. J. & Family
Rt. 3-Challis J. Smith Opr.

Macomb
77 acres

SMITH, CANNIE
Rt. 1

Blandinsville
200 acres

SMITH, CLARENCE H.
Rt. 1

Adair
160 acres



SMITH, CLARENCE
Rt. 1-Clarence & Kenneth Smith, Opr.

Adair
160

SMITH, EUGENE E.
Rt. 1

Good Hope
90 acres

SMITH, FLOYD
Rt. 1

Bushnell
5 acres

SMITH, GEORGE W.
Rt. 1

Industry
120 acres

SMITH, GRANT
Rt. 2

Macomb
2 acres

SMITH, H. B.
Rt. 2

Macomb
1 acre

SMITH, H. B.
Rt. 2

Macomb
250 acres

SMITH, HENRY
Rt. 1 Eldon E. Ginther, opr.

Bushnell
274 acres

SMITH, HOLLIE O.
Rt. 4 Robert D. Bainter, opr.

Macomb
300 acres

SMITH, J. N.
Rt. 1

Good Hope
40 acres

SMITH, RUSSELL
Rt. 1

Good Hope
80 acres

SMITH, LELAND
Rt. 1 Don G. Smith, opr.

Bushnell
160 acres

SMITH, WILLIAM L.
Rt. 1

Macomb
7 acres

SMITH, LELAND
Rt. 1

Bushnell
160 acres

SNOWDEN, OTIS G.
Rt. 1

Vermont
311 acres

SMITH, PERLE A.
Rt. 1

Macomb
31 acres

SNOWDEN, J. R.
Rt. 1 Paul Snowden, opr.

Vermont
240 acres

SNOWDEN, ROBERT L.
Rt. 1

Vermont
155 acres

SNYDER, MRS. HELEN G.
Rt. 1 Ralph H. Snyder, opr.

Adair
140 acres

SNYDER, ROY
Rt. 2

Colchester
10 acres

SNYDER, WARREN G.
Rt. 1

Good Hope
102 acres

SOULE, WALLACE
Rt. 2

Blandinsville
80 acres

SOWERS, CORA A.
Rt. 2

Colchester
80 acres

SOWERS, CORA A.
Rt. 2

Colchester
40 acres

SPAINHOWER, G. H.
Rt. 1

Blandinsville
176 acres

SPANGLER, GAILY **Macomb**
Rt. 2 **70 acres**

SPENCER, ERNEST J. Adair
Rt. 1

SPENCER, ETHEL Adair
Rt. 1

HILTON, SKEET Bushnell
Rt. 1 Ben Sperry, opr. 320 acres

SPERRY, CLARK W. Bushnell
Rt. 1 160 acres

SPERRY, H. GLENN Macomb
Rt. 2 Ernest Yocum, opr.

SPERRY ESTATE New Philadelphia
Rt. 1 Howland Curless, opr. 50 acres

SPERRY, H. GLENN Macomb
Rt. 2 120 acres

SPERRY, H. GREEN — Macomb
Rt. 2 E. Edward Sperry, opr. — 168 acres

SPICER ESTATE — Bushnell
Rt. 1 Guy E. Spicer, opr. — 40 acres

SPICER, GUY E. — Bushnell
Rt. 1 — 90 acres

SPICER, RAY — Macomb
Rt. 1 — 90 acres

SPIKER, CHALMER P. — Plymouth
Rt. 2 — 200 acres

SPIKER, CHALMER P. — Plymouth
Rt. 2 Air plant of Ohio Oil Co.

SPIKER, CHALMER P. — Plymouth
Rt. 2

SPIKER, JAMES — Bushnell
Rt. 1 C. E. Thomas, opr. — 115 acres

SPIKER, JAMES
Rt. 1 Junior Bradford, opr.

Bushnell
205 acres

SPRY, EARL
Rt. 1 Truman Dunlap, opr.

Macomb
80 acres

M. C. SPRINGER ESTATE
Rt. 1 Robert Toland, opr.

Industry
120 acres



SPRY, GRANT
Rt. 1

Good Hope
40 acres

SPRINGER, OLAN
Rt. 2

Colchester
50 acres

STAMBAUGH, DALE
Rt. 1

Bushnell
80 acres

SAPPINGTON, PAUL
Rt. 1

Birmingham
80 acres

STANDARD, FRED L.
Rt. 3

Macomb
105 acres

STANDARD, MRS. JAMES WARREN & NELL STANDARD BLACH — Industry
Rt. 1 — 290 acres

STANDARD, MRS. JAMES WARREN & NELL STANDARD BLACK — Industry
Rt. 1

STANDARD, MISS ORA O. — Adair
Rt. 1 — 80 acres

STANDARD, PERRY — Good Hope
Rt. 1 — 160 acres

STANDLEY, MARY H. — Macomb
Rt. 1 — 80 acres

STARBUCK, DONALD L. — Blandinsville
Rt. 1 — 91 acres

STARBUCK, FLOYD B. — Prairie City
Rt. 1 — 133 acres

STARKEY, LESLIE M. — La Harpe
Rt. 2 — 7 acres

STAIRWALT, C. M. — Good Hope, 140 acres

STAIRWALT ESTATE, Rt. 1 — Good Hope, 170 acres

STAIRWALT ESTATE

STEELE, LOYD, Rt. 1 — Macomb, 86 acres

STEINER, FRED H., Rt. 1 — Colchester, 120 acres

STEPHENS, MRS. ALICE, Rt. 1 C. J. Runyan, opr. — Bushnell, 80 acres

STEPHENS, CECIL E., Rt. 1 — Tennessee, 49 acres

STEPHENSON, KENNETH, Rt. 1-Grade "A" Dairy — Colchester, 72 acres

SAPP, MRS. ADDIE — Macomb
Rt. 3 — 21 acres

STEWART, HELEN M. — Macomb
Rt. 4 Alexander V. Harris, opr. — 230 acres

STEINER, OSCAR — Colchester
Rt. 3

STIRLING, ADAMS — Stronghurst
13 acres

STIARWALT, CHARLES — Good Hope
Rt. 1

STIARWALT, CHARLES M. — Good Hope
Rt. 1 Glen Stiarwalt, opr. — 256 acres

J. E. STICKLE ESTATE — Blandinsville
Rt. 1 — 360 acres

STICKLER, IRA — Colchester
Rt. 1 Duane Sorrells, opr. — 140 acres

STONE, GEORGE O.
Rt. 2

Good Hope
90 acres

STONEKING, JOHN C.
Rt. 1 George Frakes, opr.

Birmingham
80 acres

STONEKING, JOHN A.
Rt. 1 Robert M. Featherlin, opr.

Birmingham
120 acres

STONEKING, WALTER & OWEN
Rt. 1

Birmingham
60 acres

STOUT, VERNON G.
Rt. 1

Blandinsville
52 acres

STRACKER, BENJAMIN
Rt. 1 Max L. Trotter, opr.

Adair
80 acres

STRADER, D. B.
Rt. 4 Marshall Reinhardt, opr.

Macomb
90 acres

STRADER, S. O.
Rt. 4

Macomb
30 acres

STRICKLAND, CLYDE E.
Rt. 1

Macomb
203 acres

STRODE, C. G.
Rt. 2 Leslie L. Settles, opr.

Macomb
65 acres

STROOPS, FERN
Rt. 2

Macomb
130 acres

STUMP, PERRY D.
Rt. 3 Dale R. Stump, opr.

Colchester
305 acres

STUMP, SUE
Rt. 3

Colchester
15 acres

SULLIVAN, BAIN & KATY
Rt. 1 David W. Coker, opr.

Industry
160 acres

SULLIVAN, CHARLES, NETTIE, &
Rt. 1 JOSEPHIN & MARY

Macomb
154 acres

SULLIVAN, DALE B.

Pandon
180 acres

SULLIVAN, FRED — Good Hope
Rt. 1 — 40 acres

SULLIVAN, N. H. — Macomb
Rt. 1 — 4.3 acres

SULLIVAN, AMBROSE & GEORGE — Macomb
Rt. 3 — & MARY CARROLL — 17 acres

SULLIVAN, MRS. RAY — Macomb
Rt. 3 — 11 acres

SWANGO, CLYDE R. — Sciota
Rt. 1 — 160 acres

SWANGO, MRS. JOSEPHINE — Adair
Rt. 1 Gerald L. Sears, opr. — 80 acres

SWANSON, ALBERT — Colchester
Rt. — 15 acres

SWANSON, MRS. CHRISTENA — Macomb
Rt. 3 — 160 acres

SWANSON, MANFORD — Blandinsville
Rt. 1 L. Martin Calvert, opr. — 126 acres

SWARTZBAUGH, GEORGE — Macomb
Rt. 3 Paul Johnson, opr. — 160 acres

SWARTZBAUGH, GLEN — Marietta
Rt. 1 — 80 acres

SWARTZBAUGH, GLENN I. — New Philadelphia
P.O. Box George J. Swartzbaugh, opr. — 40 acres

SWARTZBAUGH, MILLARD — Blandinsville
Rt. 1 — 160 acres

SWEDELL, BURDETTE H. — 160 acres, Adair
Rt. 1-Angus Cattle-Poland China & Hybrids.

SWEDEL, CECIL — Adair
Rt. 1 — 160 acres



SWENEY, RAY V. — Colchester
Rt. 1 Gerald E. Beckner, opr. — 180 acres

SWEENEY, RAY — Prairie City, 31 acres

SWISGOOD, EDWARD, Rt. 2 — Plymouth, 40 acres

SWIGART, MISS CLARA B., Rt. 3 — Macomb, 40 acres

SWISGOOD, EDWARD, Rt. 2 — Plymouth, 120 acres

SWIGART, GROVER, Rt. 3 — Macomb, 240 acres

SWISEGOOD, JOHN A., Rt. 2 — Plymouth, 53 acres

SWIGART, GROVER, Rt. 3 Lyle Swigart, opr. — Macomb, 120 acres

SWISEGOOD, JOHN A., Rt. 2 — Plymouth, 40 acres

SWISEGOOD, JOHN A.
Rt. 2

Plymouth
40 acres

SWISEGOOD, MRS. NELLIE
Rt. 2

Plymouth
189 acres

HAZEL SYFERT ESTATE
Rt. 2

Blandinsville
160 acres

SYFERT, MRS. HAZEL M.
Rt. 2

Blandinsville
90 acres

SYMPSON, MANTA
Rt. 2-Alvin Curtis, Tenant

Colchester
120 acres

SYPHERD, FRED L.
Rt. 1

Macomb
10 acres

BUSHNELL FEED CO.

- PURINA CHOWS—FERTILIZER
- BUTLER BINS & EQUIPMENT
- FIELD-FARM SPRAYS & SPRAYERS

Route 41
South of Bushnell Junction

HOWARD HANSON — KEITH BOOTE

Phone 552

OLD BEDFORD PARSONAGE

Scotland Township

Just southeast of Macomb lies Scotland Township, with a total population of 662. First settlers of the township were Dr. Charles Hays and Cyrus Walker, both from Adair County, Kentucky. They arrived in 1832 and built log cabins immediately afterwards. In later years, Dr. Hays became a prominent Macomb physician and Cyrus Walker gained eminence as an outstanding Illinois lawyer. Among other early settlers in the township were the Campbells, Allisons, Clarks and Harlans. The first supervisor of the township was I. P. Munfort.

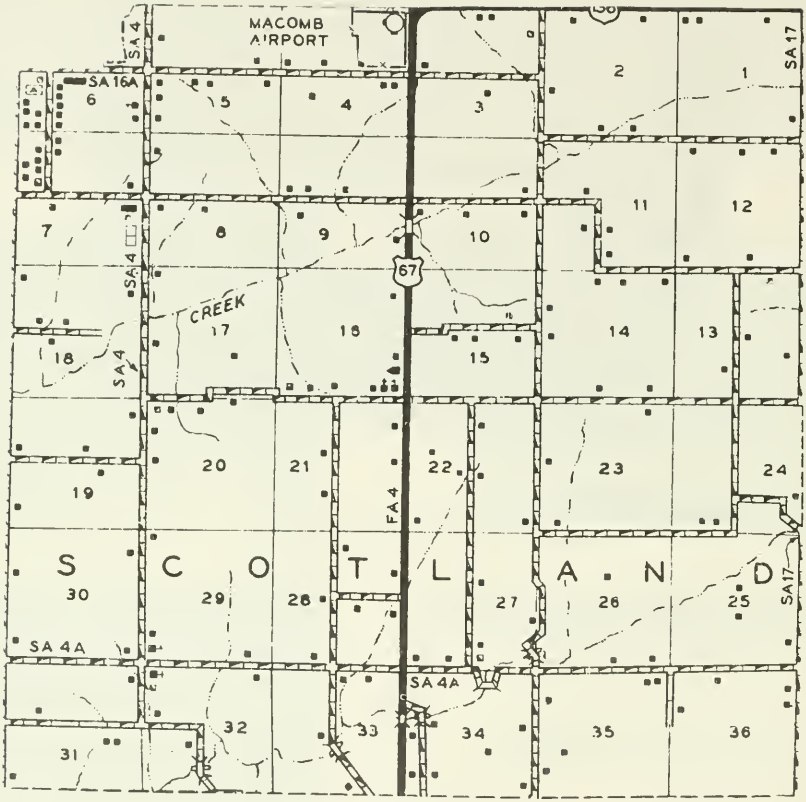

PREPARED BY THE
BUREAU OF RESEARCH AND PLANNING
DIVISION OF HIGHWAYS
DEPARTMENT OF PUBLIC WORKS & BUILDINGS
IN COOPERATION WITH THE
U.S. DEPARTMENT OF COMMERCE
BUREAU OF PUBLIC ROADS

SCALE

1 0 1 2 3 4 MILES

POLYCONIC PROJECTION

METHODIST CHURCH (1891) Tennessee

TENNESSEE SCHOOL Tennessee

HILLS GROVE CEMETERY (1863) Tennessee

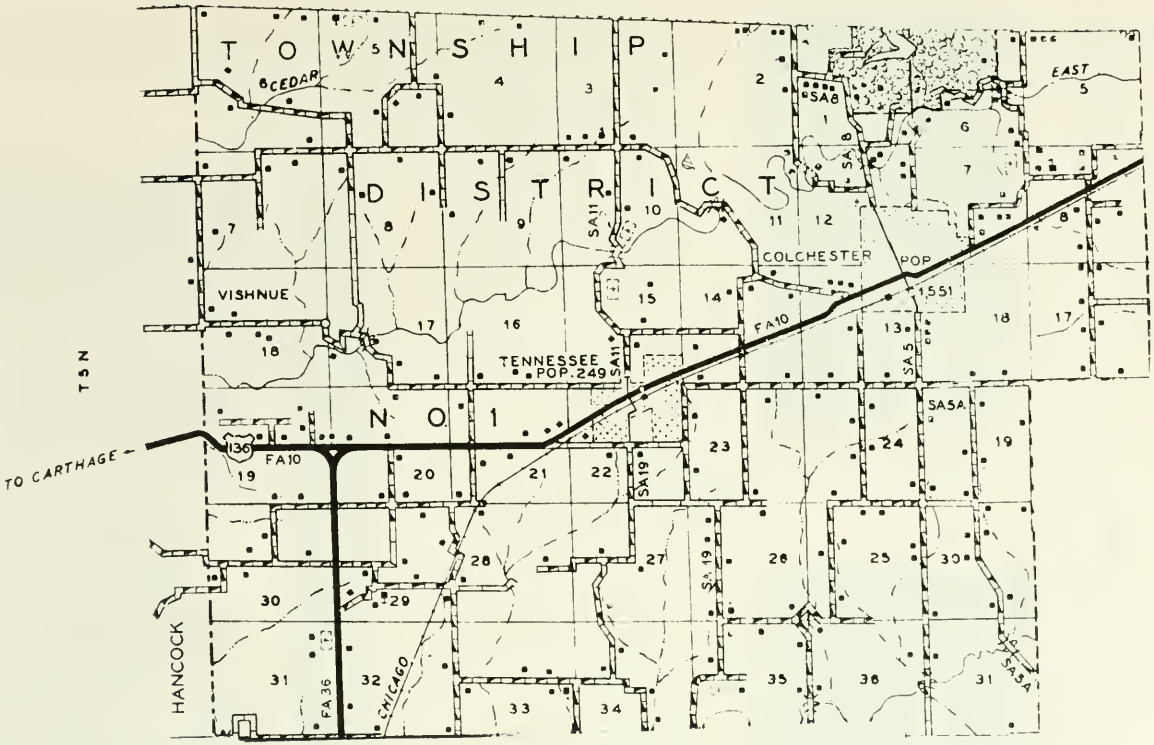

PREPARED BY THE
BUREAU OF RESEARCH AND PLANNING
DIVISION OF HIGHWAYS
DEPARTMENT OF PUBLIC WORKS & BUILDINGS
IN COOPERATION WITH THE
U.S. DEPARTMENT OF COMMERCE
BUREAU OF PUBLIC ROADS



Tennessee

A village on the Chicago, Burlington & Quincy Railroad, lying southwest of Macomb, is Tennessee. It has a population of 249. Through it runs US 136. The village was incorporated in 1862. Its first police magistrate was W. D. Ellis. The village is the only community in Tennessee Township, which has a population of 650. The township was first settled in 1830 when Roswell Terell built a log cabin there. Soon afterwards came the Kirks, Cockerhams, Lowers, Jenkins and Hunts. The first school in the township was opened in a log cabin in 1833 and taught by Samuel A. Hunt, who in later years was elected treasurer of McDonough County.

TAFT, O. L.
Rt. 1

Prairie City
240 acres

TAFT, O. L.
Rt. 1

Prairie City
76 acres

TAP ROOT BEER STAND (L)Art Toland- Macomb
MINIATURE GOLF COURSE-L. R. Carr

TAYLOR, ADA E.
Rt. 1 Jerry Taylor, opr.

Prairie City
160 acres

TAYLOR, FRANK L.
Rt. 3

Macomb
160 acres

TAYLOR, JASON P.
Rt. 1-Wayne Vincent, Opr.

Adair
75 acres

TAYLOR, LESLIE
Rt. 1

Blandinsville
14 acres

TAYLOR, MRS. MAGIE
Rt. 1 R. B. Lantz, opr.

Adair
120 acres

TAYLOR, RALPH
Rt. 3 Bentley H. Taylor, opr.
Colchester
160 acres

TAYLOR, RALPH
Fandon
40 acres

TEEL, FRED I.
Rt. 3 Ross I. McGrew, opr.
Macomb
240 acres

TEEL, WALTER W.
Rt. 1
Industry
30 acres

THALE, HOUSTON
Rt. 1
Blandinsville
270 acres

THALUS HUSTON ESTATE
Rt. 1
Sciota
210 acres

THOMAS, HARRY
Rt. 1
Bushnell
160 acres

THOMAS, MRS. INA
Rt. 1
Colchester
180 acres

THOMAS, LELAND
Rt. 1

Blandinsville
76 acres

THOMPSON, GLENN
Rt. 1

Blandinsville
161 acres

THOMPSON, HESTER
Rt. 4 Galen Bainter, opr.

Macomb
160 acres

THOMPSON, IRVIN
Rt. 1

Birmingham
160 acres

THOMPSON, JAMES W. SR.
Rt. 1 James W. Thompson, Jr., opr.

Birmingham
440 acres

THOMPSON, JAMES W.
Rt. 1

Birmingham

THOMPSON, JAMES W.
Rt. 1

Birmingham

THOMPSON, MRS. JOHN B.
Rt. 2 John B. Thompson, opr.

Macomb
80 acres

THOMPSON, JOHN B. Macomb
Rt. 2 Melvin Weaver, opr. 80 acres

(left) THOMPSON, MRS. W. W. 118 acres Macomb
(right) HODGES, RALPH J. 20½ acres Rt. 4

THOMPSON, JOHN A. Plymouth
Rt. 2 1¼ acres

THOMSON, MARLIN S. Blandinsville
Rt. 1 180 acres

THOMPSON, NICHOLAS Plymouth
Rt. 2 213 acres

THORELL, ELDON T. La Harpe
Rt. 2 56 acres

THOMPSON, MRS. ROSA A. Macomb
Rt. 2 John B. Thompson, opr. 160 acres

THORMAN, JOE Macomb
Rt. 2 Ray Thorman, opr. 240 acres

THORMAN, LLOYD L.
Rt. 2

Macomb
275 acres

THORMAN, ROBERT J.
Rt. 1 James R. Thorman, opr.

New Philadelphia
5 acres

THORMAN, ROBERT
Rt. 1

Marietta
219 acres

THRASHER, LLOYD J.
Rt. 1

Good Hope
80 acres

THRASHER, LLOYD H.
Rt. 1

Bushnell
110 acres

THRUSH, L. DALE
Rt. 4

Macomb
40 acres

THURMAN, EDMAN W.
Rt. 1

Blandinsville
20 acres

TILTON, FRED A.
Rt. 4

Macomb
33 acres

TINGLEY, LOYAL H.
Rt. 1

Vermont
160 acres

TIPTON, MRS. GEORGE
Rt. 2

Colchester
3 7 acres

TOLAND, HARRY L.
Rt. 2

Macomb
365 acres



TOLAND, MANFORD J.
Rt. 1

Industry
20 acres

TOMLINSON, ROSCOE
Rt. 1

Good Hope
120 acres

TORRANCE, CLIFTON
Rt. 1

Good Hope
165 acres

TORRANCE, MRS. HAZLE
Rt. 1

Good Hope
80 acres

TORRANCE, MRS. HAZLE
Rt. 1

Good Hope
84 acres

TREMAIN, FRANK
Rt. 2

Colchester
125 acres

TROTTER, DWIGHT V.
Rt. 1

Adair
80 acres

TROTTER, ROSE (HEIRS)
Rt. 1

Adair
½ acre

TROTTER, ROSE (HEIRS)
Rt. 3

Macomb
164 acres

TUCKER, MRS. W. C.
Rt. 1

Macomb
154 acres

TUMEY, MRS. WILLIAM
Rt. 3

Macomb
80 acres

TURNER, DR. C. W.
Rt. 2

Plymouth
80 acres

TURNER, DR. C. W.
Rt. 2 Paul L. Olson, opr.

Plymouth
320 acres

TURNER, DR. C. W.
Rt. 3

Colchester
215 acres

TURNQUIST, LYMAN
Rt. 2

La Harpe
192 acres

TUTTLE, D. R.
Rt. 3

Colchester
43 acres

TWADDLE, LEO C.
Rt. 2

Plymouth
120 acres

TWADDLE, LEO C.
Rt. 2 Ralph M. Twaddle, opr.

Plymouth
145 acres

TWADDLE, ODIS & LESTER M.
Rt. 3

Colchester
359 acres

TWADDLE, O. B.
Rt. 2

Plymouth
110 acres

TWADDLE, WELDON W.
Rt. 2

Colchester
50 acres

TWIDWELL, HAROLD W.
Rt. 1

Birmingham
447 acres

WILSON, LUCILLE
Rt. 1 Lyle Twidwell, opr.

Macomb
100 acres

TWIDWELL, WALTER
Rt. 2

Plymouth

TWYMAN, JESSIE
Rt. 1 Leland Plank, opr.

Table Grove
80 acres



TYSON, G. B.
Rt. 1

Adair
80 acres

UNDERHILL, CLARENCE
Rt. 1

Colchester
80 acres

UPP, DONALD
Rt. 1

Macomb
160 acres

VAN ARSDALE, ROY L.
Rt. 1

Blandinsville
84 acres

VAN DIVER, KAY
Rt. 2

Plymouth
3 acres

VINCENT, MR.& MRS. CLYDE C.
Rt. 3

Macomb
80 acres

VAIL, EMERSON W.
Rt. 4

Macomb
2 acres

VANCE, HAROLD A.
Rt. 1

Tennessee
254 acres

VANCE, NANCY L. & GEO. A.
Rt. 2

Colchester
80 acres

VANCE, VERN
Rt. 2

Colchester
100 acres

VAN ORDER, FRED A.
Rt. 4-Awnings & Storm Windows

Macomb
56 acres

VAN SYCKEL, ROSS W.
Rt. 1

Bushnell
127 acres

VAN WINKLE, ROSS E. Industry
Rt. 1 76 acres

VOORHEES, ROBERT N. Marietta
Rt. 1 160 acres



VORHEES, HAROLD H. Colchester
Rt. 2 4 acres



COLCHESTER STONE CO. Rt. 1 Colchester
Crushed Stone, Limestone & Road Stone



McCLURE, JOHN 'QUARRY' Colchester
Agri. Limestone Road and Cement Rock

GOSSAGE BROTHERS MIDWAY SERVICE Macomb
Rt. 2 1¼ acres

WAYLAND READY-MIX CONCRETE & FERTILIZER
SERVICE- 1017 East Pierce, Macomb

SIMPSON-POWELSON LBR. CO. Colchester
E. L. Feld, Mgr. Fence-Posts-Roofing-Hardware

WALNUT GROVE METHODIST CHURCH & PARSONAGE Built 1936

CENTER EVANGELICAL UNITED BRETHREN CHURCH Walnut Grove Twp.

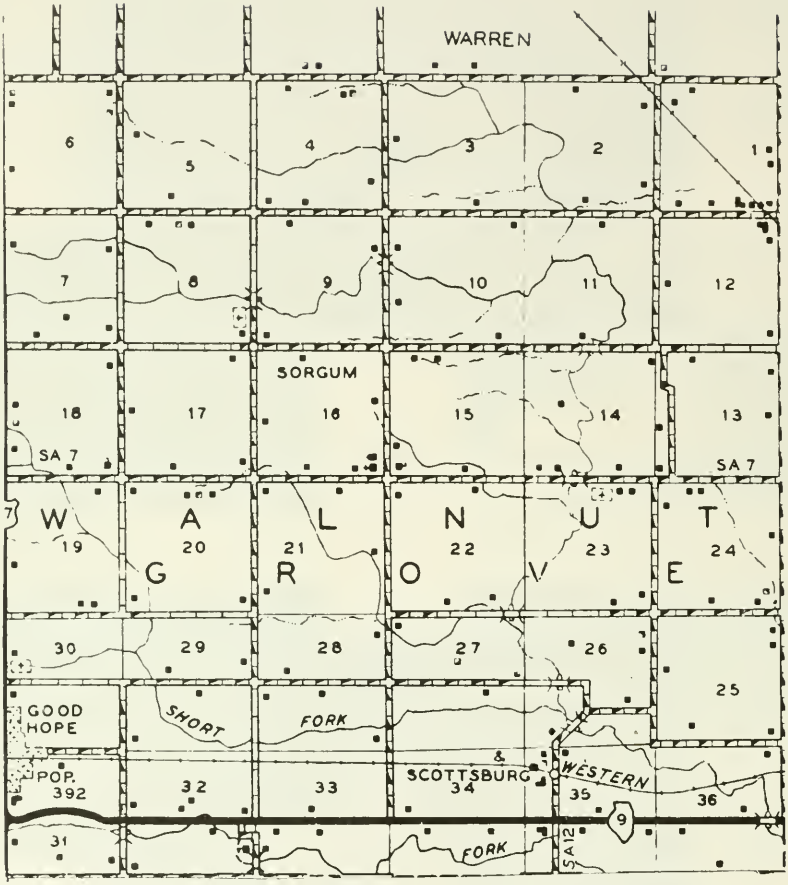

PREPARED BY THE
BUREAU OF RESEARCH AND PLANNING
DIVISION OF HIGHWAYS
DEPARTMENT OF PUBLIC WORKS & BUILDINGS
IN COOPERATION WITH THE
U.S. DEPARTMENT OF COMMERCE
BUREAU OF PUBLIC ROADS

SCALE

1 0 1 2 3 4 MILES

POLYCONIC PROJECTION

Walnut Grove

Near the northern boundary of McDonough County is situated the village of Walnut Grove, with a population of 58. Through it runs the Chicago, Burlington & Quincy Railroad. It is the largest community in Walnut Grove Township, which has a total population of 702. The township was first settled in 1835 by Sidney Gear. The first birth in the township was that of Flora M. Walker, daughter of Gilmore Walker, who was born in the year 1836.

Scottsburg

The only other community in Walnut Grove Township is the hamlet of Scottsburg. It is located on the Toledo, Peoria & Western Railroad. When first platted, it was called Darwin Station.

CENTER SCHOOL — Walnut Grove Twp.

WADDILL, F. ORVAL
Rt. 2 Gerald H. Waddill, opr.
Plymouth
100 acres



WADDILL, JOHN H. & MILDRED
Rt. 1
Tennessee
110 acres

WAGONER, MABEL
Rt. 1 Eldon Kendrick, opr.
Table Grove
160 acres

WALKER, MRS. LILLIE M.
Rt. 1
Prairie City
60 acres

WALKER, RICEY
Rt. 3
Macomb
160 acres

WALKER, WALLACE A. & ALTA
Rt. 3 & BERTHA PROVINE
Macomb
247 acres

WALKER, WALLACE A.
Rt. 3 Alan W. Walker, opr.
Macomb
90 acres

WALLER, ORVILLE A.
Rt. 1

Industry
160 acres

WALLER, RALPH D.
Rt. 2

Macomb
45 acres

WALRAVEN, GALE
Rt. 4

Macomb
160 acres

WALTER, CLIFTON H.
Rt. 1

Bushnell
80 acres

WALTERS, MISS CAREY
Rt. 1

Good Hope
160 acres

WALTERS, EARL
Rt. 2

Macomb
80 acres

WALTER, ELMER E.
Rt. 1

Prairie City
158 acres

WEST MACOMB MOTELS (Future Site of) Macomb
YEAST & AUSBURY FURNITURE MART (L)
Earl Walters & Glenn Ausbury, Owners, Res.

WALTER, ELMER E.
Rt. 1

Prairie City
76 acres

WALTERS, RALPH
Rt. 1

Industry
70 acres

WALTERS, E. D.
Rt. 4

Blandinsville
40 acres

HILTON, BOB
Rt. 1 Isyl Walton, opr.

Bushnell
160 acres

WALTER, LEO W.
Rt. 1

Prairie City
240 acres

WALTON, ISYL
Rt. 1 Edward H. Hilton, opr.

Bushnell
160 acres

WALTER, LEO W.
Rt. 1

Prairie City
80 acres

WARDEN, MRS. FRED E.
Rt. 2 John O. Douglas, opr.

Macomb
106.8 acres

WARDEN, MRS. FRED E.
Rt. 1 Wallace Harfield, opr.
Table Grove
160 acres

RUSH, WANDA
Rt. 1 Don E. Warner, opr.
Macomb
120 acres

WARNER, HAROLD W.
Rt. 1 Kenneth R. Hammond, opr.
Adair
80 acres



WARNER, L. & LEWIS, G.
Rt. 1
Macomb
80 acres

WARNER, SID D.
Rt. 1
Macomb
20 acres

WARRINGTON, HENRY
Rt. 1
Industry
160 acres

WATERS, MISS HETTIE & DORA
Rt. 1
Table Grove
160 acres

WATERS, MRS. NELLIE B.
Rt. 1
Table Grove
80 acres

WATSON, ALBERT B.
Rt. 3 Hollis Smith, opr.
Macomb
168 acres

WATSON, MR.& MRS. ALBERT B.
Rt. 3
Macomb
285 acres

WATSON, ALBERT B.
Rt. 3
Macomb
129 acres

WATSON, A. B.
Rt. 2 C. E. LeMaster, opr.
Macomb
160 acres



WATSON, CLARENCE
Rt. 3
Macomb
145 acres

WATSON, CLARENCE
Rt. 1
Adair
120 acres

WATSON, DAVE D.
Rt. 1 John Havens, opr.
Bushnell
240 acres

WATSON, MRS. DORTHY & MARY
Rt. 2 Wendell Hager, opr.
Macomb
180 acres

WATSON, EDGAR
Rt. 2 H. F. Oakman, opr.
Macomb
80 acres

WATSON, EDGAR
Rt. 3
Macomb
80 acres

WATSON, HARVY
Rt. 2 Orville Tate, opr.
Macomb
160 acres

WATSON, HARVEY
Rt. 2
Blandinsville
140 acres

WATSON, HARVEY
Rt. 2 Floyd L. Guy, opr.
Colchester
111 acres

WATSON, JOSEPH C.
Rt. 2
Blandinsville
135 acres

WATSON, MERLE
Rt. 2 Virgil R. Kelly, opr.
Macomb
80 acres

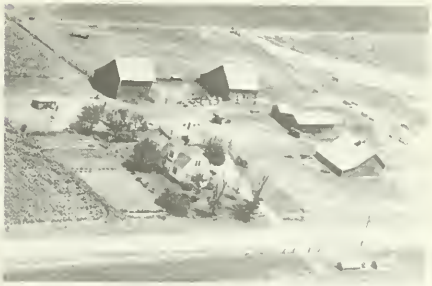

WATSON, MRS. NELLIE
Rt. 3
Macomb
234 acres

WATSON, PERAL
Rt. 3

Macomb
160 acres

WATSON SEED FARM
Rt. 2

Macomb
160 acres

WATSON, W. E.
Rt. 4

Macomb
160 acres

WATSON SEED FARM
Rt. 2 George Kelso, opr.

Macomb

WATSON, MRS. W. D.
Rt. 4

Macomb
80 acres

WATSON SEED FARM
Rt. 2

Macomb
125 acres

WATSON SEED FARM
Rt. 2 George R. Queen, opr.

Macomb
200 acres

WATSON SEED FARM
Rt. 2

Macomb
240 acres

WAY, ROY C.
Rt. 1

Tennessee
120 acres

WAYLAND, ART H.
Rt. 4

Macomb
41½ acres



WAYLAND, EMMA A.
Rt. 3-Kenneth Cole, Opr.

Macomb
10 acres

WAYLAND, EVERETT P.
Rt. 2

Colchester
200 acres

WAYLAND, EVERRET
Rt. 4

Macomb
100 acres

WAYMACK, ANCILE
Rt. 4-Jack L. Moon, Opr.

Macomb
72 acres

WAYMACK, F. W.
Rt. 2

Colchester
90 acres

WAYMACK, JAKE P.
Rt. 1

Macomb
80 acres

WEABER, MRS. MILDRED I. — Colchester
Rt. 1 Leland L. Wilson, opr. — 327½ acres

WEABER, MRS. MILDRED I. — Colchester
Rt. 1

WEAR, ANDREW N. — Plymouth
Rt. 2 — 80 acres

WEAR, ANDREW C. — Plymouth
Rt. 2

WEAR, BEN — Plymouth
Rt. 2 — 80 acres

WEAR, GROVER — Tennessee
Rt. 1 — 110½ acres

WEAR, MEREL — Plymouth
Rt. 2 — 105 acres

WEATHERBEE, ROLLIN F. — Bushnell
Rt. 1 Wayne Curtis, opr. — 206 acres

WEAVER, CLEN E.
Rt. 2 Maurice Weaver, opr.
Colchester
77½ acres

WEAVER, GLEN E.
Rt. 2
Colchester
130 acres

WEAVER, ROY
Rt. 1
Prairie City
80 acres

CHARLES WEBB ESTATE
Rt. 1 Kenneth A. Webb, opr.
Tennessee
296 acres

CHARLES WEBB ESTATE
Rt. 1 Kenneth A. Webb, opr.
Tennessee
76 acres

WEBB, DAVID B. & HARRY
Rt. 1
Good Hope
172 acres

WEBB, GEORGE D.
Rt. 1 George D. & James E. Webb, oprs.
Tennessee
134 acres

WEBB, KENNETH
Rt. 1
Tennessee
200 acres

HOWE, ALEX
Rt. 1 Gordon Weber, opr.

Bushnell
160 acres

WEBBER, HARRY G.
Rt. 1 Marlin Pendell, opr.

Good Hope
58 acres

ROLL WEIR ESTATE
Rt. 1 Charlie Short. opr.

Macomb
160 acres

WEBSTER, MARION E.
Rt. 3 & STEINER, OSCAR C.

Colchester
160 acres

WEBSTER, SAM T.
Rt. 2-Dairy Products

Colchester
21 acres

WEDDLE, POSEY C.
Rt. 1

Industry
35 acres

WELCH, BERT
Rt. 1

Colchester
80 acres

WELCH, DOC
Rt. 2

Colchester
86 acres

WELCH, ETHEL — Adair
Rt. 1 Burdette Breeden, opr. — 120 acres



WELCH, GARNET — Macomb
Rt. 1 Lloyd Easley, opr. — 152 acres

WELCH, DR. RALPH — Colchester
Rt. 1 — 187 acres

WELCH, WADE — Table Grove
Rt. 1 — 155 acres

WELSH, EHRMAN — Blandinsville
Rt. 1 — 200 acres

WELSH, EHRMAN G. — Blandinsville
Rt. 1 E. G. Welsh, Jr., opr. — 100 acres

WELSH, G. WAYNE — Sciota
Rt. 1 — 160 acres

WELCH, IVAN — Colchester
Rt. 2-Robert Riden, Tenant — 80 acres

WELSH, HAROLD C.
Rt. 1

Macomb
80 acres

WELSH, KENDALL
Rt. 1

Blandinsville
182 acres

WELSH, MAX
Rt. 1

Sciota
165 acres

WELSH, O. L.
Rt. 1 Eldon K. Hanson, opr.

Blandinsville
160 acres

WELSH, G. WAYNE
Rt. 1 Stanley Welsh, opr.

Sciota
160 acres

WELSH, MRS. WILBUR
Rt. 1

Sciota
160 acres

WELSH, WAYNE
Rt. 1

Sciota
160 acres

WELBORN, GUY O.
Rt. 1

Macomb
80 acres

WELCHANS, FRED — Plymouth
Rt. 2 — 90 acres

WETHERBEE, CHARLOTTE T. — Bushnell
Rt. 1 Clarence D. Wright, opr. — 250 acres

WELLS, LEWIS A. — Macomb
Rt. 4 — 54 acres

WESTFALL & EVERSALL ESTATE — Prairie City
Rt. 1 — 130 acres

WELLS, LYLE H. — Good Hope
R. 1 — 160 acres

WESTERDALE, LORETTA — Tennessee
Rt. 1 J. J. Dittenger & W. Westerdale — 214 acres

WENDELL WILSON POULTRY FARM — Blandinsville
2 acres

WETZEL, ORVILLE — New Philadelphia
67 acres

WETZEL, WAYNE LARSON
Rt. 1

Macomb
80 acres

WHELAN, FRANCIS
Rt. 2

Colchester
10 acres

WHALEN, MRS. MATTIE
Rt. 2 John Green, opr.

Colchester
190 acres

WHALEY, EARNEST
Rt. 1

Macomb
160 acres

WHALEY, ERNIST
Rt. 1

Good Hope
160 acres

WHALEY, MABLE
Rt. 1 Howard Whaley, opr.

Good Hope
160 acres

WHEELER, LAURA M.
Rt. 1

Adair
80 acres

WHEELER, MYRTLE E.
Rt. 1

Industry
49 acres

WHISLER, E. C.
Box 879

Prairie City
6 acres

WHITAKER, MRS.
Rt. 2

Plymouth
200 acres

WHITAKER, MRS.
Rt. 2

Plymouth



WHITE, C. L.

New Philadelphia
6.6 acres

WHITE, MRS. JESSIE L.
Rt. 2 Ralph S. Kelso, opr.

Macomb
240 acres

WHITE, MARCUS

Prairie City
3 acres

WHITNEY, JOHN
Rt. 1

Sciota
160 acres

WHITNEY, VERA
Rt. 1 Finley Foster, opr.

Good Hope
180 acres

WHITLOCK, MELVIN — Tennessee
Rt. 1 — 192½ acres

WILEY, CHARLES — Good Hope
Rt. 1 — 145 acres

WAY, ROY C. — Tennessee
Rt. 1 Grover Whitlock, opr. — 260 acres

WILHELM, ELLA — Macomb
Rt. 3 — 157 acres

WIKE, C. J. — Colchester
Rt. 3 Charles Gray, opr. — 160 acres

WILHELM, FRANK A. — Macomb
Rt. 3 Henry Headley, opr. — 240 acres

WILEY, CHARLES — Macomb
Rt. 2 James E. Solomon, opr. — 80 acres

WILLE, ARTUR E. — Good Hope
Rt. 1 — 160 acres

WILLEY, EDWARD — Industry
Rt. 1 — 80 acres

WILLEY, JOHN C. — Industry
Rt. 1 — 210 acres

WILLEY, JOHN C. — Industry
Rt. 1 — 160 acres

WILLIAMS, MRS. ELIZABETH — Prairie City
Rt. 1 — 160 acres

WILLIAMS, FAY W. — Blandinsville
Rt. 2 — 163 acres

WILLIAMS, LLOYD R. — Colchester
Rt. 2-Fryers, Ducks & Vegetables — 80 acres

WILLIAMS, P. L. & W. C. — Colchester
Rt. 3 — 160 acres



WILLIAMS, P. L. — Plymouth
Rt. 2 — 177 acres

WILLIAMS, PERRY & WALTER — Tennessee
Rt. 1 Ora L. Welch, opr. — 143 acres

WILLIAMS, WALTER C. — Plymouth
Rt. 2 Otis Van Fleet, opr. — 122 acres

WILLIAMS, WALTER C. (on left) — Plymouth
MORROW, S. J. (on right) — Plymouth
Rt. 2 Otis Van Fleet, opr. (left) — 122 acres
Kendall Bradley, opr. (right) — 240 acres

WILLIAMS, WALTER C. — Plymouth
Rt. 2 — 120 acres

WILLIAMS, WALTER C. — Plymouth
Rt. 2 Otis Van Fleet, opr. — 200 acres

WILLIAMS, WALTER — Colchester
Rt. 3 — 160 acres

WILLIAMSON, MAE — Bushnell
Rt. 1 — 160 acres

WILLY, JOHN C. — Birmingham
Rt. 1 — 160 acres

WILLY, RAY
Rt. 4

Macomb
80 acres

WILSON, FRED & LARUE
Rt. 2

Colchester
40 acres

WILSON, CARL
Rt. 1

Blandinsville
79 acres

FUHR, WILSON
Rt. 1

Macomb
80 acres

WILSON, CORA B.
Rt. 1- Gerald Mullen, Opr.

Adair
80 acres

WILSON, E. FERROL, Opr.
Rt.1

New Philadelphia
160 acres

WILSON, EBERT
Rt. 1

Industry
10.71 acres

STANDARD, ETHEL, HUGHES, MARTHA, RAY, STANLEY & JEAN
Rt. 1

Industry
143 acres

WILSON, IRA
Rt. 1 James W. Wilson, opr.

Colchester
100 acres

WILSON, MARK
Rt. 2 Lyle Twidwell, opr.

Colchester
190 acres

WILSON, LAWRENCE A.
Rt. 2

Colchester
80 acres

WILSON, MARGARET HOUSTON
Rt. 1

Blandinsville
161 acres

WILSON, LAURA
Rt. 1 Ed Rabe, opr.

Good Hope
160 acres

WILSON, RALPH L.
Rt. 1

Bushnell
54 acres

WILSON, MARK W.
Rt. 1

Industry
320 acres



WILSON, RALPH
Rt. 1 Mark & Lloyd Wilson, opr.

Industry
310 acres

WILSON, RALPH & SONS
Rt. 1

Vermont
80 acres

WILSON, RAY C.
Rt. 4 Arthur Korte, opr.

Macomb
110 acres

WILT, JESSE
Rt. 1-Robt. L. Rutledge, Opr.

Adair
80 acres

WINDSOR, BEN JR.
Rt. 4

Macomb
160 acres

WINTER, ART
Rt. 1

Bushnell
200 acres

WINTERS, ART

Bardolph
40 acres

WINTERS, ART

Bardolph
2 acres

WINTERS, MRS. CARL
Rt. 1

Industry
80 acres

WINTERS, GENE
Rt. 2 Rollin Reuck, opr.
Plymouth
183 acres

WISSLEAD, WILLIAM
Rt. 1
Sciota
80 acres

WISSLEAD, A. E.
Rt. 1
Sciota
157 acres

WITTNEY, HORACE
Rt. 1
Good Hope
100 acres

WISSLEAD, LEVI F.
Rt. 1 Dale Wisslead, opr.
Sciota
160 acres

WOERLY, PHILLIP
Rt. 4
Macomb
105 acres

WISSLEAD, LYMAN L.
Rt. 4
Macomb
40 acres

WOLFE, ELEANOR B.
Rt. 1 Myrle Miller, opr.
Bushnell
160 acres

WOLFE & FISHER ESTATE
Rt. 2 Heap & Kinslow, oprs.
Macomb
312 acres

WOLF, VERE
Rt. 1 Gail Haffner, opr.
Good Hope
221 acres

WOLF, REV. CLAIRE
Rt. 1 Raymond Calhoun, opr.
Bushnell
160 acres

WOODS, EUGENE
Rt. 1
Good Hope
167 acres

WOLF, LELAND W.
Rt. 1
Good Hope
160 acres

WOOD, JESSE
Rt. 1
Bushnell
80 acres

WOLF, VERE
Rt. 1
Prairie City
80 acres

WOODS, MRS. KATIE
Rt. 1
Sciota
160 acres

WOOD, MRS. KATIE
Rt. 1

Sciota
160 acres



MANFORD WOODS ESTATE
Rt. 1 Henry G. Pugh, opr.

Adair
160 acres

WOODS, NEALY
Rt. 1

Prairie City
80 acres

WOODS, MRS. OLIVE
Rt. 1 Russell Royer, opr.

Industry
200 acres

WOODS, MRS. OLIVE
Rt. 1 Dayne Daniels, opr.

Industry
160 acres

WOODS, MRS. OLIVE
Rt. 1

Macomb
94 acres

WOODS, MRS. OREL
Rt. 1

Colchester
71 acres



WOODFORD, LOYD
Rt. 3

Macomb
80 acres

WOOLAM, ROY F. — Macomb
Rt. 3 — 160 acres

WOOLVERTON, MRS. ROSE M. — Good Hope
Rt. 2 — 155 acres

WORDEN, MRS. ELIZABETH — Macomb
Rt. 1 — 80 acres

WORDEN, WALTER — Prairie City
19 acres

WORRELL, MRS. EDITH — Plymouth
Rt. 2 Ermil N. Smith, opr.

WORRELL, MRS. K. G. — Plymouth
Rt. 2 Ermil N. Smith, opr. — 266 acres

WORTHINGTON, JOHN A. — Good Hope
Rt. 1 — 320 acres

RUFENAUGHT, CLETUS — Bushnell
Rt. 1 Mary Worveton, opr. — 173 acres

WRIGHT, MRS. KATHERINE — Blandinsville
Rt. 1 — 320 acres

WRIGHT, MRS. KATHERINE — Blandinsville
Rt. 1 — 320 acres

WRIGHT, MRS. KATHERINE G. — Blandinsville
Rt. 1

WRIGHT, MRS. KATHERINE G. — Blandinsville
Rt. 1

WRIGHT, MARY & RINEHART, IVA M. — Plymouth
Rt. 2 Leo Duncan, opr. — 160 acres

WRIGHT, RICHARD L. — Industry
Rt. 1 — 40 acres

UTTENGEL, CHARLES M. — Macomb
Rt. 1 — 160 acres

WYBRANT, HUGH & DOROTHY — Plymouth
Rt. 2 Leo Duncan, opr. — 53¾ acres

YEAST HIGHWAY FURNITURE MARKET — Good Hope

YEAST, LEONARD B.
Rt. 2 — Macomb, 280 acres

YEAST, ANDREW
Rt. 1 — Good Hope, 160 acres

YEAST, MRS. PEARL
Rt. 1 — Good Hope, 172 acres

YEAST, CHESTER R.
Rt. 3-Maple Leaf Stables — Macomb, 27½ acres

YOCUM, DALE L.
Rt. 4 — Macomb, 120 acres

YEAGER, EMERSON
Rt. 1 — Bushnell, 80 acres

YOUNG, HOWARD C.
Rt. 2 — Blandinsville, 12 acres

YOUNG, ORVAL & WOODROW
Rt. 1
Good Hope
160 acres

ZANDER, BETTY C.
Rt. 3
Macomb
80 acres

ZANDER, GLENN B.
Rt. 1
Industry
12 acres

CULLEN, RALPH; NANCY CLARK; &
ZETTLE, MARGARET
Rt. 3,
Macomb
207

ZIMMERMAN, CLAIRE
Rt. 1
Tennessee
123 acres

ZIMMERMAN, GEORGE E.
Box 60
Prairie City
4 acres

ZIMMERMAN, HAZEL
Rt. 2
Colchester
106 acres

ZIMMERMAN, MARY A. & JOHN W.
Rt. 1
Industry
40 acres

ZUSPANN, LEONARD
Rt. 1

Good Hope
167 acres

ZUSPANN, LINK
Town

Walnut Grove
3 Lots

THE ELMS NURSING HOME

Macomb

ZIMMERMAN, PAUL
Rt. 1

Colchester
75 acres

ZIMMERMAN, R. E.
Rt. 2 Gaylord Lefler, opr.

Blandinsville
100 acres

ZIMMERMAN, MRS. R. E.
Rt. 2

Blandinsville
100 acres

ZIMMERMAN, BESSIE G.
Rt. 2

Colchester
30 acres

State Memorials

Mt. Pulaski Courthouse, 26 miles northeast of Springfield on U.S.54. One of the courthouses on the old Eighth Circuit where Lincoln practiced law.

Postville Court House State Memorial near Junction 10 and 66.

Colleges and Universities

Lincoln College on U. S. 66, north of Lincoln.

State Institutions

Lincoln State School and Colony, 1 mile southwest of Lincoln on US 66.

Airports

Logan County Airport - 3/4 mile northeast of Lincoln, off US 66.

Lincoln Flying Service - 1/4 mile west of Lincoln, off State Rt. 10.

WILLIAM G. STRATTON

Governor

Born at Ingelside in Lake County
on February 26, 1914

PAST GOVERNORS OF ILLINOIS

Name	Date of birth	Place of birth	Inaugurated	From what county	Date of death	Place of death
Shadrach Bond, Dem	Nov. 24, 1773	Frederickstown, Md	Oct. 6, 1818	St. Clair	Apr. 12, 1832	Kaskaskia
Edward Coles, Dem	Dec. 15, 1786	Albermarle County, Va	Dec. 5, 1822	Madison	July 7, 1868	Philadelphia
Ninian Edwards, Dem[1]	Mar. 17, 1775	Montgomery County, Md	Dec. 6, 1826	Madison	July 20, 1833	Belleville
John Reynolds, Dem[2]	Feb. 26, 1788	Montgomery County, Pa	Dec. 6, 1830	St. Clair	May 8, 1865	Belleville
William L. D. Ewing, Dem[3]	Aug. 31, 1795	Logan County, Ky	Nov. 17, 1834	Fayette	Mar. 25, 1846	Springfield
Joseph Duncan, Dem	Feb. 22, 1794	Paris, Ky	Dec. 3, 1834	Morgan	Jan. 15, 1844	Jacksonville
Thomas Carlin, Dem	July 18, 1789	Fayette County, Ky	Dec. 7, 1838	Greene	Feb. 14, 1852	Carrollton
Thomas Ford, Dem	Dec. 5, 1800	Uniontown, Pa	Dec. 9, 1842	Ogle	Nov. 3, 1850	Peoria
Augustus C. French, Dem[4]	Aug. 2, 1808	Hill, N. H	Dec. 8, 1846 Jan. 8, 1849	Crawford	Sept. 4, 1864	Lebanon
Joel Aldrich Matteson, Dem	Aug. 8, 1808	Watertown, N. Y	Jan. 10, 1853	Will	Jan. 31, 1873	Chicago
William H. Bissell, Rep[5]	Apr. 25, 1811	Painted Post, N. Y	Jan. 12, 1857	Monroe	Mar. 18, 1860	Springfield
John Wood, Rep	Dec. 20, 1798	Moravia, N. Y	Mar. 21, 1860	Adams	June 11, 1880	Quincy
Richard Yates, Rep	Jan. 18, 1815	Warsaw, Ky	Jan. 14, 1861	Morgan	Nov. 27, 1873	St. Louis, Mo.
Richard J. Oglesby, Rep	July 25, 1824	Oldham County, Ky	Jan. 16, 1865	Macon	Apr. 24, 1899	Elkhart
John M. Palmer, Rep	Sept. 13, 1817	Eagle Creek, Ky	Jan. 11, 1869	Macoupin	Sept. 25, 1900	Springfield
Richard J. Oglesby, Rep[6]	July 25, 1824	Oldham County, Ky	Jan. 13, 1873	Macon	Apr. 24, 1899	Elkhart
John L. Beveridge, Rep	July 6, 1824	Greenwich, N. Y	Jan. 23, 1873	Cook	May 3, 1910	Hollywood, Calif.
Shelby Moore Cullom, Rep[7]	Nov. 22, 1829	Wayne County, Ky	Jan. 8, 1877 Jan. 10, 1881	Sangamon	Jan. 28, 1914	Washington
John M. Hamilton, Rep	May 28, 1847	Union County, Ohio	Feb. 6, 1883	McLean	Sept. 23, 1905	Chicago
Richard J. Oglesby, Rep	July 25, 1824	Oldham County, Ky	Jan. 30, 1885	Macon	Apr. 24, 1899	Elkhart
Joseph W. Fifer, Rep	Oct. 28, 1840	Staunton, Va	Jan. 14, 1889	McLean	Aug. 6, 1938	Bloomington
John P. Altgeld, Dem	Dec. 30, 1847	Felters, Germany	Jan. 10, 1893	Cook	Mar. 12, 1902	Joliet
John R. Tanner, Rep	Apr. 4, 1844	Warrick, County, Ind	Jan. 11, 1897	Clay	May 23, 1901	Springfield
Richard Yates, Rep	Dec. 12, 1860	Jacksonville	Jan. 14, 1901	Morgan	Apr. 11, 1936	Springfield
Charles S. Deneen, Rep	May 4, 1863	Edwardsville	Jan. 9, 1905 Jan. 18, 1909	Cook	Feb. 5, 1940	Chicago
Edward F. Dunne, Dem	Oct. 12, 1853	Waterville, Conn	Feb. 3, 1913	Cook	May 24, 1937	Chicago
Frank O. Lowden, Rep	Jan. 26, 1861	Sunrise, Minn	Jan. 8, 1917	Ogle	Mar. 20, 1943	Tucson, Ariz.
Len Small, Rep	June 16, 1862	Kankakee	Jan. 10, 1921 Jan. 12, 1925	Kankakee	May 17, 1936	Kankakee
Louis L. Emmerson, Rep	Dec. 27, 1863	Albion	Jan. 14, 1929	Jefferson	Feb. 4, 1941	Mt. Vernon
Henry Horner, Dem[8]	Nov. 30, 1879	Chicago	Jan. 9, 1933 Jan. 4, 1937	Cook	Oct. 6, 1940	Winnetka
John H. Stelle, Dem	Aug. 10, 1891	McLeansboro	Oct. 6, 1940	Hamilton		
Dwight H. Green, Rep	Jan. 9, 1897	Ligonier, Ind	Jan. 13, 1941 Jan. 8, 1945	Cook		
Adlai E. Stevenson, Dem	Feb. 5, 1900	Los Angeles, Calif	Jan. 10, 1949	Lake		

[1] Territorial governor, 1809-1818. [2] Governor Reynolds resigned November 17, 1834, to become representative in Congress; succeeded by William L. D. Ewing. [3] W. L. D. Ewing was acting Lieutenent Governoor and became Governor during the interim between Governor John Reynold's resignation and election to Congress and the election of Governor Joseph Duncan. [4] Governor French was re-elected under the Constitution of 1848. [5] Governor Bissell dies March 18, 1860; succeeded by John Wood, Lieutenant Governor. [6] Governor Oglesby resigned January 23, 1873, to become U.S. Senator; succeeded by John L. Beveridge, Lieutenant Governor. [7] Governor Cullom resigned February 8, 1883, to become U.S. Senator; succeeded by John M. Hamilton, Lieutenant Governor. [8] Governor Horner died October 6, 1940; succeeded by John H. Stelle, Lieutenant Governor.

LEGAL HOLIDAYS IN ILLINOIS

NEW YEAR'S DAY	January 1
LINCOLN'S BIRTHDAY	February 12
WASHINGTON'S BIRTHDAY	February 22
GOOD FRIDAY	Friday immediately before Easter Sunday each year
MEMORIAL DAY	May 30
INDEPENDENCE DAY	July 4
LABOR DAY	First Monday in September
COLUMBUS DAY	October 12
ARMISTICE DAY	November 11
THANKSGIVING DAY	The day being recommended by the Governor or by the President of the U. S.
CHRISTMAS DAY	December 25
ELECTION DAY	Election of Members of General Assembly (even number years only)

When such holiday fall on Sunday, the Monday next following shall be held and considered such holiday

Roster of State Officers

UNITED STATES SENATORS FROM ILLINOIS

Name	Term of service	Residence	Remarks
Ninian Edwards, Dem	1818-1819	Kaskaskia	
Jesse B. Thomas, Dem	1818-1823	Kaskaskia	
Ninian Edwards, Dem	1819-1824	Edwardsville	Own successor. Resigned 1824.
Jesse B. Thomas, Dem	1823-1829	Edwardsville	Own successor.
John McLean, Dem	1824-1825	Shawneetown	Vice Edwards, resigned.
Elias Kent Kane, Dem	1825-1831	Kaskaskia	To succeed McLean.
John McLean, Dem	1829-1830	Shawneetown	Died Oct. 14, 1830.
David J. Baker, Dem	Nov. 12-Dec. 11, 1830	Kaskaskia	Appointed, vice McLean, deceased.
John M. Robinson, Dem	1830-1835	Carmi	To succeed Baker.
Elias Kent Kane, Dem	1831-1835	Kaskaskia	Own successor. Died Dec. 12, 1835.
John M. Robinson, Dem	1835-1841	Carmi	Own successor.
William L. D. Ewing, Dem	1835-1837	Vandalia	Vice Kane, deceased.
Richard M. Young, Dem	1837-1843	Jonesboro	To succeed Ewing.
Samuel McRoberts, Dem	1841-1843	Waterloo	Vice Robinson. Died Mar. 22, 1843.
Sidney Breese, Dem	1843-1849	Carlyle	To succeed Young.
James Semple, Dem	1843-1847	Alton	Appointed, vice McRoberts deceased.
Stephen A. Douglas, Dem	1847-1853	Quincy	To succeed Semple.
James Shields, Dem	1849-1855	Springfield	To succeed Breese.
Stephen A. Douglas, Dem	1853-1859	Chicago	Own successor.
L. Trumbull, Anti-Neb., Dem.	1855-1861	Belleville	To succeed Shields.
Stephen A. Douglas, Dem	1859-1861	Chicago	Own successor. Died June 3, 1861.
Lyman, Trumbull, Rep	1861-1867	Chicago	Own successor.
Orville H. Browning, Rep	1861-1863	Quincy	Appointed, vice Douglas.
William A. Richardson, Dem	1863-1865	Quincy	To succeed Browning.
Richard Yates, Rep	1865-1871	Jacksonville	To succeed Richardson.
Lyman Trumbull, Rep	1867-1873	Chicago	Own successor.
John A. Logan, Rep	1871-1877	Chicago	To succeed Yates.
Richard J. Oglesby, Rep	1873-1879	Decatur	To succeed Trumbull.
David Davis, Ind	1877-1883	Bloomington	To succeed Logan.
John A. Logan, Rep	1879-1885	Chicago	To succeed Oglesby.
Shelby M. Cullom, Rep	1883-1889	Springfield	To succeed Davis.
John A. Logan, Rep	1885-1886	Chicago	Died Dec. 26, 1886.
Charles B. Farwell, Rep	1887-1891	Chicago	Vice Logan, deceased.
Shelby M. Cullom, Rep	1889-1895	Springfield	To succeed himself.
John M. Palmer, Dem	1891-1897	Springfield	To succeed Farwell.
Shelby M. Cullom, Rep	1895-1901	Springfield	To succeed himself.
William E. Mason, Rep	1897-1903	Chicago	To succeed Palmer.
Shelby M. Cullom, Rep	1901-1907	Springfield	To succeed himself.
Albert J. Hopkins, Rep	1903-1909	Aurora	To succeed Mason.
Shelby M. Cullom, Rep	1907-1913	Springfield	To succeed himself.
*William Lorimer, Rep	1909-1912	Chicago	To succeed Hopkins.
James Hamilton Lewis, Dem	1913-1919	Chicago	To succeed Cullom.
Lawrence Y. Sherman, Rep	1913-1915	Springfield	In place of Lorimer.
Lawrence Y. Sherman, Rep	1915-1921	Springfield	To succeed himself.
Medill McCormick, Rep	1919-1925	Chicago	To succeed Lewis.
William B. McKinley, Rep	1921-1927	Champaign	To succeed Sherman.
Charles S. Deneen, Rep	1925-1931	Chicago	To succeed McCormick.
†Frank L. Smith, Rep	1927-	Dwight	To succeed McKinley.
Otis F. Glenn, Rep	1928-1933	Murphysboro	In place of Frank L. Smith.
James Hamilton Lewis, Dem	1931-1937	Chicago	To succeed Deneen.
William H. Dieterich, Dem	1933-1939	Beardstown	To succeed Glenn.
James Hamilton Lewis, Dem	1937-1939	Chicago	Died April 9, 1939.
Scott W. Lucas, Dem	1939-1945	Havana	To succeed Dieterich.
James M. Slattery, Dem	1939-1940	Chicago	Appointed; vice Lewis, deceased.
C. Wayland Brooks, Rep	1940-1943	Chicago	Elected to fill Lewis term.
C. Wayland Brooks, Rep	1943-1949	Chicago	
Scott W. Lucas, Dem	1945-1951	Havana	
Paul H. Douglas, Dem	1949-1955	Chicago	
Everett McKinley Dirksen, Rep.	1951-1957	Pekin	

* Unseated, election being declared illegal by Senate.
† Refused his seat by action of the Senate.

• • • • •

LEGAL HOLIDAYS IN THE VARIOUS STATES

JAN. 1—New Year's Day (all the States, Territories and possessions).

JAN. 8—Battle of New Orleans (in La.).

JAN. 19—R. E. Lee's Birthday (in Ala., Ark., Fla., Ga., Ky., Miss., N. C., S. C., Tenn. and Va.).

JAN. 20—Inauguration Day, beginning 1937 and every fourth year thereafter—by the 20th Amendment to the Constitution (in the Dist. of Col. only).

FEB. 12—Lincoln's Birthday (Alaska, Cal., Col., Conn., Del., Ill., Ind., Ia., Kan., Ky., Md., Mich., Minn., Mo., Mont., Neb., Nev., N. J., N. Y., N. M., N. Dak., Ohio, Ore., Pa., S. Dak., Tenn., Utah, Wash., W. Va., Wyo., and observed by Governor's proclamation in Mass.)

FEB. 22—Washington's Birthday (all the States, Territories and possessions).

APRIL 16—Good Friday (Conn., Del., Fla., La., Md., Minn., N. J., Pa., Tenn., Philippines and Puerto Rico.)

APRIL 19—Patriots' Day (in Me. and Mass.).

APRIL 21—Anniv. Battle of San Jacinto (in Tex.).

APRIL 26—Confederate Memorial Day (in Ala., Fla., Ga., and Miss.; World War Mem. Day, also, in Ga.).

APRIL 26—Fast Day (fourth Monday) in New Hampshire.

MAY 10—Confederate Memorial Day (in N. Car. and S. Car.).

MAY 30—Decoration or Memorial Day (all states and possessions, except Ala., Ark., Fla., Ga., La., Miss., N. Car. and S. Car.).

MAY 30—Confederate Memorial Day (in Va.).

JUNE 3—Birthday of Jefferson Davis (in Ala., Ark., Fla., Ga., La., Miss., S. C., Tex. and Va.).

JUNE 3—Confederate Memorial Day (in Ky. and Tenn.)

JUNE 15—Pioneer Day (in Idaho).

JULY 4—Independence Day (all the States, Territories and possessions).

JULY 13—Birthday of Gen. Bedford Forrest (in Tenn.).

JULY 24—Pioneer Day (in Utah).

AUG. 1—Colorado Day (in Col.)

AUG. 16—Anniv. Battle of Bennington (in Vt.).

SEPT. 6—Labor Day (1st Monday) (every State, Territory and possession.

SEPT. 9—Admission Day (in Cal.).

SEPT. 12—Defender's Day (in Md.).

OCT. 12—Columbus Day (Ark., Ariz., Cal., Col., Conn., Del., Fla., Idaho, Ill., Ind., Kan., Ky., La., Me., Md., Mass., Mich., Mo., Mont., Neb., Nev., N. H., N. J., N. Y., N. Dak., Ohio, Ore., Pa., R. I., Tex., Utah, Va., Vt., Wash., W. Va., also Puerto Rico. In Arkansas and Kansas it does not affect notes or judicial proceedings).

OCT. 31—Admission Day in Nev.).

NOV. 2 — Election Day (1st Tuesday after 1st Monday in Nov.). Every State and Territory except Alaska, Conn., Dist. of Col., Hawaii, Ill., Mass., Miss., Ohio, Philippines and Vt. In Illinois it is a legal holiday in Chicago, Springfield, East St. Louis, Galesburg, Danville, Cairo and Rockford. In Ohio it is a half holiday. In Maine it is a legal holiday only as to the courts, which also close on the State Election Day (biennially in even years, 2nd Monday in Sept.).

NOV. 11—Armistice Day (all the States, Territories and Possessions).

NOV. 25 — Thanksgiving Day (Fourth Thursday) Every State, Territory and Possession. President Roosevelt, on Dec. 26, 1941, approved House Joint Resolution 41: "Resolved by the Senate and House of Representatives of the United States of America in Congress assembled. That the fourth Thursday of November in each year after the year 1941 be known as Thanksgiving Day."

DEC. 25 — Christmas Day (every State, Territory and possession).

TIME DIFFERENCES

At Twelve O'Clock U.S. Eastern Standard Time, the clocks in U. S. cities are:

Atlanta, Ga.	12.00 Noon
Baltimore, Md.	12.00 Noon
Birmingham, Ala.	11.00 A.M.
Boston, Mass.	12.00 Noon
Buffalo, N. Y.	12.00 Noon
Charleston, S. C.	12.00 Noon
Chicago, Ill.	11.00 A.M.
Cincinnati, Ohio	12.00 Noon
Cleveland, Ohio	12.00 Noon
Dallas, Tex.	11.00 A.M.
Denver, Col.	10.00 A.M.
Detroit, Mich.	12.00 Noon
El Paso, Tex.	10.00 A.M.
Galveston, Tex.	11.00 A.M.
Indianapolis, Ind.	11.00 A.M.
Kansas City, Mo.	11.00 A.M.
Los Angeles, Cal.	9.00 A. M.
Louisville, Ky.	11.00 A.M.
Memphis, Tenn.	11.00 A.M.
Milwaukee, Wis.	11.00 A.M.
Minneapolis, Minn.	11.00 A.M.
Nashville, Tenn.	11.00 A.M.
New Orleans, La.	11.00 A.M.
New York City	12.00 Noon
Norfolk, Va.	12.00 Noon
Omaha, Neb.	11.00 A.M.
Philadelphia, Pa.	12.00 Noon
Pittsburgh, Pa.	12.00 Noon
Richmond, Va.	12.00 Noon
Salt Lake City, Utah	10.00 A.M.
San Francisco, Cal.	9.00 A. M.
Savannah, Ga.	12.00 Noon
Seattle, Wash.	9.00 A. M.
St. Louis, Mo.	11.00 A.M.
Toledo, Ohio	12.00 Noon
Washington, D. C.	12.00 Noon

States: Capitals, Settled, Entry into Union

State	Capital	Settled	Entered Union
Ala.....	Montgomery...	1702	1819, Dec. 14
Ariz.....	Phoenix.....	1848	1912, Feb. 14
Ark.....	Little Rock....	1785	1836, June 15
Cal.....	Sacramento....	1769	1850, Sept. 9
Colo. ...	Denver.....	1858	1876, Aug. 1
Conn. .	Hartford.....	1635	1788, Jan. 9
Del.....	Dover.....	1638	1787, Dec. 7
Fla.....	Tallahassee....	1565	1845, Mar. 3
Ga. . ..	Atlanta.....	1733	1788, Jan. 2
Idaho...	Boise.....	1842	1890, July 3
Ill.....	Springfield.....	1720	1818, Dec. 3
Ind.....	Indianapolis...	1733	1816, Dec. 11
Iowa....	Des Moines....	1788	1846, Dec. 28
Kan.....	Topeka.....	1727	1861, Jan. 29
Ky.....	Frankfort.....	1774	1792, June 1
La.....	Baton Rouge...	1699	1812, Apr. 30
Me.....	Augusta.....	1624	1820, Mar. 15
Md.....	Annapolis.....	1634	1788, Apr. 28
Mass....	Boston.....	1620	1788, Feb. 6
Mich....	Lansing.....	1668	1837, Jan. 26
Minn....	St. Paul.....	1805	1858, May 11
Miss....	Jackson... ...	1699	1817, Dec. 10
Mo.....	Jefferson City.	1764	1821, Aug. 10
Mont. ..	Helena.....	1809	1889, Nov. 8

PRESIDENTS OF THE UNITED STATES

NAME	Born	Inaug.	Died	Native	Party
George Washington	1732	1789	1799	Va.	Fd.
John Adams.....	1735	1797	1826	Mass.	Fd.
Thomas Jefferson..	1743	1801	1826	Va.	D-R
James Madison....	1751	1809	1836	Va.	D-R
James Monroe.....	1758	1817	1831	Va.	D-R
John Quincy Adams	1767	1825	1848	Mass.	Cl.
Andrew Jackson...	1767	1829	1845	S.C.	D.
Martin Van Buren.	1782	1837	1862	N.Y.	D.
WilliamH.Harrison.	1773	1841	1841	Va.	W.
John Tyler.....	1790	1841	1862	Va.	W.
James K. Polk.....	1795	1845	1849	N.C.	D.
Zachary Taylor....	1784	1849	1850	Va.	W.
Millard Fillmore...	1800	1850	1874	N.Y.	W.
Franklin Pierce....	1804	1853	1869	N.H.	D.
James Buchanan...	1791	1857	1868	Pa.	D.
Abraham Lincoln..	1809	1861	1865	Ky.	R.
Andrew Johnson...	1808	1865	1875	N.C.	R.
Ulysses S. Grant...	1822	1869	1885	Ohio	R.
RutherfordB.Hayes	1822	1877	1893	Ohio	R.
James A. Garfield..	1831	1881	1881	Ohio	R.
Chester A. Arthur..	1830	1881	1886	Vt.	R.
Grover Cleveland..	1837	1885	1908	N.J.	D.
Benjamin Harrison.	1833	1889	1901	Ohio	R.
Grover Cleveland..	1837	1893	1908	N.J.	D.
William McKinley.	1843	1897	1901	Ohio	R.
Theodore Roosevelt	1858	1901	1919	N.Y.	R.
William H. Taft...	1857	1909	1930	Ohio	R.
Woodrow T. Wilson	1856	1913	1924	Va.	D.
Warren G. Harding.	1865	1921	1923	Ohio	R.
Calvin Coolidge....	1872	1923	1933	Vt.	R.
Herbert C. Hoover.	1874	1929	....	Iowa	R.
Franklin Roosevelt.	1882	1933	1945	N.Y.	D.
Harry S. Truman..	1884	1945	....	Mo.	D.
Dwight Eisenhower	1890	1953	....	Texas	R.

States: Capitals, Settled, Entry into Union

State	Capital	Settled	Entered Union
Nebr....	Lincoln.....	1847	1867, Mar. 1
Nev. . .	Carson City...	1850	1864, Oct. 31
N. H..	Concord.....	1623	1788, June 21
N. J.....	Trenton.....	1664	1787, Dec. 18
N.M....	Santa Fe.....	1605	1912, Jan. 6
N. Y....	Albany.....	1614	1788, July 26
N. C....	Raleigh.....	1650	1789, Nov. 21
N.D.....	Bismarck.....	1766	1889, Nov. 2
Ohio....	Columbus.....	1788	1803, Mar. 1
Okla....	Oklahoma City.	1889	1907, Nov. 16
Ore.....	Salem.....	1811	1859, Feb. 14
Pa.....	Harrisburg....	1682	1787, Dec. 12
R. I.....	Providence....	1636	1790, May 29
S. C.....	Columbia.....	1670	1788, May 23
S. D.....	Pierre.....	1856	1889, Nov. 2
Tenn....	Nashville.....	1757	1796, June 1
Texas...	Austin.....	1691	1845, Dec. 29
Utah....	Salt Lake City..	1847	1896, Jan. 4
Vt.....	Montpelier....	1724	1791, Mar. 4
Va.	Richmond.....	1607	1788, June 26
Wash...	Olympia.....	1811	1889, Nov. 11
W. Va...	Charleston....	1727	1863, June 20
Wisc. ..	Madison.....	1766	1848, May 29
Wyo....	Cheyenne.....	1834	1890, July 10

Points of Constitutional Law.

Congress must meet at least once a year.

Congress may admit as many new states as desired.

One State cannot undo the act of another.

By the Constitution every citizen is guaranteed a speedy trial by jury.

Congress cannot pass a law to punish for a crime already committed.

A person who commits a felony in one State cannot find refuge in another.

Treaties with foreign powers are made by the President and ratified by the Senate.

The territories each have a delegate to Congress who is allowed the privilege of debate, but not the right to vote.

The Vice-President, who ex-officio presides over the Senate has no vote in that body except in case a tie ballot.

If the President holds a bill longer than ten days while Congress is in session it becomes a law without his signature.

An act of Congress cannot become a law over the President's veto except on a two-thirds vote of both houses.

The House of Representatives may impeach the President for any crime, but the Senate has the sole power to try all impeachments.

Amendments to the Constitution of the United States require a two-third vote of each House of Congress, and must be ratified by at least three-fourths of the States.

The President of the United States must be at least 35 years of age; a Senator, 30; a Congressman, 25; The President must have been a resident of the United States fourteen years.

A naturalized citizen is not eligible to the office of President of the United States. A male child born in a foreign land to American parents has an equal chance to become the President with one born on American soil.

The United States shall guarantee to every State a Republican form of government, and shall protect each of them against invasion, and on application of the Legislature or of the Executive (when the Legislature cannot be convened), against domestic trouble.

TECHNICAL DATA.

To find diameter of a circle multiply circumference by .31831.

To find circumference of a circle multiply diameter by 3.1416.

To find area of a circle multiply square of diameter by .7854.

To find surface of a ball multiply square of diameter by 3.1416.

To find side of an equal square multiply diameter by .8862.

To find cubic inches in a ball multiply cube of diameter by .5236.

Doubling the diameter of a pipe increases its capacity four times.

Double riveting is from 16 to 20 per cent, stronger than single.

One cubic foot of anthracite coal weighs about 53 pounds.

One cubic foot of bituminous coal weighs from 47 to 50 pounds.

One ton of coal is equivalent to two cords of wood for steam purposes.

A gallon of water (U. S. Standard) weighs 8¼ lbs. and contains 231 cubic inches.

There are nine square feet of heating surface to each square foot of grate surface.

A cubic foot of water contains 7½ gallons, 1728 cubic inches, and weighs 62½ lbs.

Each nominal horse power of a boiler requires 30 to 35 lbs. of water per hour.

To sharpen dull files lay them in dilute sulphuric acid until they are eaten deep enough.

A horse power is equivalent to raising 33,000 lbs. one foot per minute, or 550 lbs. one foot per second.

The average consumption of coal for steam boilers is 12 lbs. per hour for each square foot of grate surface.

To find the pressure in pounds per square inch of a column of water, multiply the height of the column in feet by .434

Steam rising from water at its boiling point (212 degrees) has a pressure equal to the atmosphere (14.7 lbs. to the square inch).

Surveyors' Measure

7.92 inches = 1 link — 4 rods = 1 chain
25 links = 1 rod
10 square chains or 160 square rods = 1 acre
640 acres = 1 square mile
36 sq. miles (6 miles sq.) = 1 township

Cubic Measure

1,728 cu. in. = 1 cu. ft. — 128 c.ft. = 1 cord (wood)
27 cu. ft. = 1 cu. yd. — 40 c.ft. = 1 ton (shpg.)
2,150.42 cubic inches = 1 standard bushel
231 cubic inches = 1 standard gallon
1 cubic foot = about four-fifths of a bushel

Metric Equivalents.	(Linear Measure)
1 cm. = 0.3937 in.	1 in. = 2.54 cm.
1 dm. = 3.937 in. = 0.328 feet	1 ft. = 3.048 dm.
1 meter = 39.37 in. = 1.0936 yards	1 yard = 0.9144 meter
1 dkm = 1.9884 rods	1 rod = 0.5029 dkm
1 km = 0.62137 m.	1 mile = 1.6093 km

Square Measure

1 sq. centimeter = 0.1550 sq. in.	1 sq. inch = 6.452 sq. centimeter
1 sq. decimeter = 0.1076 square foot	1 sq. foot = 9.2903 square decimeters
1 sq. m. = 1.196 sq. yd.	1 sq.yd. = 0.8361 sq.m.
1 are = 3.954 sq. rd.	1 sq. rd. = 0.2529 are
1 hectare = 2.47 acres	1 acre = 0.4047 hectare
1 sq. kilom'r = 0.386 sq. m.	1 sq. m. = 2.59 sq. kilometers

Weights

1 gram = 0.03527 ounce	1 ounce = 28.35 grams
1 kilogram = 2.2046 lbs.	1 lb. = 0.4536 kilogram
1 metric ton = 0.98421 English ton	1 English ton = 1.016 metric ton

Approximate Metric Equivalents

1 decimeter = 4 inches	1 liter { 1.06 qt. liquid / 0.9 qt. dry
1 meter = 1.1 yard	
1 kilometer = ⅝ of mile	1 hektoliter = 2⅝ bush.
1 hectare = 2½ acres	1 kilogram = 2 1-5 lbs.
1 stere or cu. meter = ¼ of a cord	1 met. ton = 2,204 lbs.

LIST OF COMMON ELEMENTS WITH SYMBOLS AND ATOMIC WEIGHTS

Aluminum	Al	26.97	Magnesium	Mg	24.32
Antimony	Sb	121.76	Mercury	Hg	200.61
Argon	A	39.944	Molybdenium	Mo	95.95
Arsenic	As	74.91	Neon	Ne	20.183
Barium	Ba	137.36	Nickel	Ni	58.69
Beryllium	Be	9.02	Nitrogen	N	14.008
Bismuth	Bi	209.00	Oxygen	O	16.0000
Boron	B	10.82	Phosphorus	P	30.98
Bromine	Br	79.916	Platinum	Pt	195.23
Cadmium	Cd	112.41	Potassium	K	39.096
Calcium	Ca	40.08	Radium	Ra	226.05
Carbon	C	12.010	Silicon	Si	28.06
Chlorine	Cl	35.457	Silver	Ag	107.88
Chromium	Cr	52.01	Sodium	Na	22.997
Cobalt	Co	58.94	Strontium	Sr	87.63
Copper	Cu	63.57	Sulphur	S	32.06
Fluorine	F	19.00	Tantalum	Ta	180.88
Gold	Au	197.2	Tellurium	Te	127.61
Helium	He	4.003	Tin	Sn	118.70
Hydrogen	H	1.0080	Titanium	Ti	47.90
Iodine	I	126.92	Tungsten	W	183.92
Iron	Fe	55.85	Uranium	U	238.07
Krypton	Kr	83.7	Vanadium	V	50.95
Lead	Pb	207.21	Zinc	Zn	65.38
Lithium	Li	6.94	Zirconium	Zr	91.22

Knots and Miles

Source: United States Coast and Geodetic Survey

The **U. S. Statute Mile** is 5,280 feet in length. On the Continent most of the old miles, which varied in length from about 3,300 feet to over 36,000 feet, have been replaced, officially at least, by the kilometer, which equals 0.6214 statute mile or 3,280.8 feet.

The **Nautical, Geographic, or Sea Mile** at any place is considered, for purposes of navigation, to be equal to the length of one minute of latitude at that place.

The U. S. Nautical Mile is 6,080.20 feet in length and equal to one-sixtieth of a degree of a great circle of a sphere whose surface is equal in area to the area of the surface of the earth (Clarke's spheroid of 1866).

The **Knot** is a measure of speed; a speed of one knot being a speed of one nautical mile an hour.

A **Nautical Mile** — 1.1516 statute miles; a **Fathom** — 6 feet; a **Cable** — 100 fathoms or 600 feet or approximately 0.1 nautical mile.

To convert statute miles into nautical miles, multiply statute miles by 0.8684; to convert nautical miles into statute miles, multiply nautical miles by 1.1516, or roughly 11/7.

United States Air Forces and the Navy use the knot as the standard aeronautical unit of speed and the nautical mile as the corresponding unit of distance.

PLACES IN U. S. A. OF 25,000 AND OVER

1950 Census

ALABAMA

Anniston	31,066
Bessemer	28,445
Birmingham	326,037
Gadsden	55,725
Mobile	129,009
Montgomery	106,525
Tuscaloosa	46,396

ARIZONA

Phoenix	106,818
Tucson	45,454

ARKANSAS

Fort Smith	47,942
Hot Springs	29,307
Little Rock	102,213
North Little Rock	44,097
Pine Bluff	37,162

CALIFORNIA

Alameda	64,430
Alhambra	51,359
Arcadia	28,733
Bakersfield	34,784
Berkeley	113,805
Beverly Hills	29,032
Burbank	78,577
Compton	55,645
E. Bakersfield	38,177
Fresno	91,669
Glendale	95,702
Huntington Pk.	29,450
Inglewood	46,185
Long Beach	250,767
Los Angeles	1,970,358
Lynwood	25,823
Oakland	384,575
Ontario	26,279
Palo Alto	25,475
Pasadena	104,577
Pomona	35.405
Redondo Beach	25,226
Redwood City	25,544
Richmond	99,545
Riverside	46,764
Sacramento	137,572
San Bernardino	63,058
San Diego	334,387
San Francisco	775,357
San Jose	95,280
San Leandro	27,542
San Mateo	41,782
Santa Ana	45,533
Santa Barbara	44,913
Santa Monica	71,595
South Gate	51,116
Stockton	70,853
Torrance	31,834
Vallejo	26,038
Whittier	29,265

COLORADO

Colorado Springs	45,472
Denver	415,786
Pueblo	63,685

CONNECTICUT

Bridgeport	158,709
Bristol	35,961
East Hartford	29,933
Fairfield	30,489
Greenwich	40,835
Hamden	29,715
Hartford	177,397
Manchester	34,116
Meriden	44,088
Middletown	29,711
Milford	26,870
New Britain	73,726
New Haven	164,443
New London	30,551
Norwalk	49,460

1950 Census

Muncie	58,479
New Albany	29,346
Richmond	39,539
South Bend	115,911
Terre Haute	64,214

IOWA

Burlington	30,613
Cedar Rapids	72,296
Clinton	30,379
Council Bluffs	45,429
Davenport	74,549
Des Moines	177,965
Dubuque	49,671
Fort Dodge	25,115
Iowa City	27,212
Mason City	27,980
Ottumwa	33,631
Sioux City	83,991
Waterloo	65,198

KANSAS

Hutchinson	33,575
Kansas City	129,553
Salina	26,176
Topeka	78,791
Wichita	168,279

KENTUCKY

Ashland	31,131
Covington	64,452
Lexington	55,534
Louisville	369,129
Newport	31,044
Owensboro	33,651
Paducah	32,828

LOUISIANA

Alexandria	34,913
Baton Rouge	125,629
Lafayette	33,541
Lake Charles	41,272
Monroe	38,572
New Orleans	570,445
Shreveport	127,206

MAINE

Bangor	31,558
Lewiston	40,974
Portland	77,634

MARYLAND

Baltimore	949,708
Cumberland	37,679
Hagerstown	36,260

MASSACHUSETTS

Arlington	44,353
Belmont	27,381
Beverly	28,884
Boston	801,444
Brockton	62,860
Brookline	57,589
Cambridge	120,740
Chelsea	38,912
Chicopee	49,211
Everett	45,982
Fall River	111,963
Fitchburg	42,691
Framingham	28,086
Gloucester	25,167
Haverhill	47,280
Holyoke	54,661
Lawrence	80,536
Lowell	97,249
Lynn	99,738
Malden	59,804
Medford	66,113
Melrose	26,988
New Bedford	109,189
Newton	81,994
Northampton	29,063
Pittsfield	53,348
Quincy	83,835
Revere	36,763
Salem	41,880
Somerville	102,351
Springfield	162,399
Taunton	40,109

1950 Census

Stamford	74,293
Stratford	33,428
Torrington	27,820
Waterbury	104,477
West Hartford	44,402
West Haven	32,010

DELAWARE

Wilmington	110,356

DISTRICT OF COLUMBIA

Washington	802,178

FLORIDA

Daytona Beach	30,187
Ft. Lauderdale	36,328
Gainesville	26,861
Jacksonville	204,517
Key West	26,433
Lakeland	30,851
Miami	249,276
Miami Beach	46,282
Orlando	52,367
Panama City	25,814
Pensacola	43,479
St. Petersburg	96,738
Tallahassee	27,237
Tampa	124,681
W. Palm Beach	43,162

GEORGIA

Albany	31,155
Athens	28,180
Atlanta	331,314
Augusta	71,508
Columbus	79,611
La Grange	25,025
Macon	70,252
Rome	29,615
Savannah	119,638

IDAHO

Boise City	34,393
Pocatello	26,131

ILLINOIS

Alton	32,550
Aurora	50,576
Belleville	32,721
Berwyn	51,280
Bloomington	34,163
Champaign	39,563
Chicago	3,620,962
Cicero	67,544
Danville	37,864
Decatur	66,269
East St. Louis	82,295
Elgin	44,223
Evanston	73,641
Galesburg	31,425
Granite City	29,465
Joliet	51,601
Kankakee	25,856
Maywood	27,473
Moline	37,397
Oak Park	63,529
Peoria	111,856
Quincy	41,450
Rockford	92,927
Rock Island	48,710
Springfield	81,628
Waukegan	38,946

INDIANA

Anderson	46,820
Bloomington	28,163
East Chicago	54,263
Elkhart	35,646
Evansville	128,636
Fort Wayne	133,607
Gary	133,911
Hammond	87,594
Indianapolis	427,173
Kokomo	38,672
Lafayette	35,568
Marion	30,081
Michigan City	28,395
Mishawaka	32,913

1950 Census

Waltham	47,187
Watertown	37,329
Weymouth	32,690
Worcester	203,486

MICHIGAN

Ann Arbor	48,251
Battle Creek	48,666
Bay City	52,523
Dearborn	94,994
Detroit	1,849,568
Ferndale	29,675
Flint	163,143
Grand Rapids	176,515
Hamtramck	43,355
Highland Park	46,393
Jackson	51,088
Kalamazoo	57,704
Lansing	92,129
Lincoln Park	29,310
Muskegon	48,429
Pontiac	73,681
Port Huron	35,725
Royal Oak	46,898
Saginaw	92,918
Wyandotte	36,846

MINNESOTA

Duluth	104,511
Minneapolis	521,718
Rochester	29,885
St. Cloud	28,410
St. Paul	311,349
Winona	25,031

MISSISSIPPI

Biloxi	37,425
Greenville	29,936
Hattiesburg	29,474
Jackson	98,271
Laurel	25,038
Meridian	41,893
Vicksburg	27,948

MISSOURI

Columbia	31,994
Independence	39,963
Jefferson City	25,099
Joplin	38,711
Kansas City	456,622
St. Joseph	78,588
St. Louis	856,796
Springfield	66,731
University City	39,892

MONTANA

Billings	31,834
Butte	33,251
Great Falls	39,214

NEBRASKA

Lincoln	98,884
Omaha	251,117

NEVADA

Reno	32,497

NEW HAMPSHIRE

Concord	27,988
Manchester	82,732
Nashua	34,669

NEW JERSEY

Atlantic City	61,657
Bayonne	77,203
Belleville	32,019
Bloomfield	49,307
Camden	124,555
Clifton	64,511
East Orange	79,340
Elizabeth	112,817
Garfield	27,550
Hackensack	29,219
Hamilton	41,156
Hoboken	50,676
Irvington	59,201
Jersey City	299,017
Kearny	39,952
Linden	30,644
Maplewood	25,201
Montclair	43,927

1950 Census—continued

Newark	438,776
New Brunswick	38,811
North Bergen	41,560
Nutley	26,992
Orange	38,037
Passaic	57,702
Paterson	139,336
Perth Amboy	41,330
Plainfield	42,366
Teaneck	33,772
Trenton	128,009
Union	38,004
Union City	55,537
W. New York	37,683
West Orange	28,605
Woodbridge	35,758
NEW MEXICO	
Albuquerque	96,815
Roswell	25,738
Santa Fe	27,998
NEW YORK	
Albany	134,995
Amsterdam	32,240
Auburn	36,722
Binghamton	80,674
Buffalo	580,132
Elmira	49,716
Hempstead	29,135
Ithaca	29,257
Jamestown	43,354
Kingston	28,817
Lackawanna	27,658
Lockport	25,133
Mt. Vernon	71,899
Newburgh	31,956
New Rochelle	59,725
N. Y. City	7,891,957
Niagara Falls	90,872
Poughkeepsie	41,023
Rochester	332,488
Rome	41,682
Schenectady	91,785
Syracuse	220,583
Troy	72,311
Utica	101,531
Valley Stream	26,854
Watertown	34,350
White Plains	43,466
Yonkers	152,798
NORTH CAROLINA	
Asheville	53,000
Charlotte	134,042
Durham	71,311
Fayetteville	34,715
Greensboro	74,389
High Point	39,973
Kannapolis	28,448
Raleigh	65,679
Rocky Mount	27,697
Wilmington	45,043
Winston-Salem	87,811
NORTH DAKOTA	
Fargo	38,256
Grand Forks	26,836
OHIO	
Akron	274,605
Alliance	26,161
Barberton	27,820
Canton	116,912
Cincinnati	503,998
Cleveland	914,808
Cleveland Heights	59,141
Columbus	375,901
Cuyahoga Falls	29,195
Dayton	243,872
East Cleveland	40,047
Elyria	30,307
Euclid	41,396
Hamilton	57,951
Lakewood	68,071
Lima	50,246

1950 Census

Lorain	51,202
Mansfield	43,564
Marion	33,817
Massillon	29,594
Middletown	33,695
Newark	34,275
Norwood	35,001
Parma	28,897
Portsmouth	36,798
Sandusky	29,375
Shaker Heights	28,222
Springfield	78,508
Steubenville	35,872
Toledo	303,616
Warren	49,856
Youngstown	168,330
Zanesville	40,517
OKLAHOMA	
Enid	36,017
Lawton	34,757
Muskogee	37,289
Norman	27,006
Oklahoma City	243,504
Tulsa	182,740
OREGON	
Eugene	35,879
Portland	373,628
Salem	43,140
PENNSYLVANIA	
Aliquippa	26,132
Allentown	106,756
Altoona	71,177
Bethlehem	66,340
Chester	66,039
Easton	35,632
Erie	130,803
Harrisburg	89,544
Hazleton	35,491
Johnstown	63,232
Lancaster	63,774
Lebanon	28,156
McKeesport	51,502
New Castle	48,834
New Kens'gton	25,146
Norristown	38,126
Philadelphia	2,071,605
Pittsburgh	676,806
Reading	109,320
Scranton	125,536
Sharon	26,454
Washington	26,280
Wilkes-Barre	76,826
Wilkinsburg	31,418
Williamsport	45,047
York	59,953
RHODE ISLAND	
Cranston	55,060
East Providence	35,871
Newport	37,564
Pawtucket	81,436
Providence	248,674
Warwick	43,028
Woonsocket	50,211
SOUTH CAROLINA	
Charleston	70,174
Columbia	86,914
Greenville	58,161
Spartanburg	36,795
SOUTH DAKOTA	
Rapid City	25,310
Sioux Falls	52,696
TENNESSEE	
Chattanooga	131,041
Jackson	30,207
Johnson City	27,864
Knoxville	124,769
Memphis	396,000
Nashville	174,307
Oak Ridge	30,229
TEXAS	
Abilene	45,570
Amarillo	74,246

1950 Census

Austin	132,459
Beaumont	94,014
Brownsville	36,066
Corpus Christi	108,287
Dallas	434,462
El Paso	130,485
Fort Worth	278,778
Galveston	66,568
Houston	596,163
Laredo	51,910
Lubbock	71,747
Odessa	29,495
Port Arthur	57,530
San Angelo	52,093
San Antonio	408,442
Temple	25,467
Tyler	38,968
Waco	84,706
Wichita Falls	68,042
UTAH	
Ogden	57,112
Provo	28,937
Salt Lake City	182,121
VERMONT	
Burlington	33,155
VIRGINIA	
Alexandria	61,738
Charlottesville	25,969
Danville	35,066
Lynchburg	47,727
Newport News	42,358
Norfolk	213,513
Petersburg	35,054
Portsmouth	80,039
Richmond	230,310
Roanoke	91,921
WASHINGTON	
Bellingham	34,112
Bremerton	27,678
Everett	33,849
Seattle	467,591
Spokane	161,721
Tacoma	143,673
Vancouver	41,664
Yakima	38,486
WEST VIRGINIA	
Charleston	73,501
Clarksburg	32,014
Fairmont	29,346
Huntington	86,353
Morgantown	25,525
Parkersburg	29,684
Wheeling	58,891
WISCONSIN	
Appleton	34,010
Beloit	29,590
Eau Claire	36,058
Fond du Lac	29,936
Green Bay	52,735
Kenosha	54,368
La Crosse	47,535
Madison	96,056
Manitowoc	27,598
Milwaukee	637,392
Oshkosh	41,084
Racine	71,193
Sheboygan	42,365
Superior (city)	35,325
Wausau	30,414
Wauwatosa	33,324
West Allis	42,959
WYOMING	
Cheyenne	31,935
U. S. TERRITORIES	
Alaska	128,643
American Samoa	18,937
Canal Zone	52,822
Guam	59,498
Hawaii	499,795
Puerto Rico	2,210,703
Virgin Islands	26,665

Weather Bureau

Explanation of Flag Signals.

No. 1. White Flag.

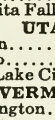

Clear or Fair

No. 2. Blue Flag.

Rain or Snow.

No. 3. White and Blue Flag.

Local Rains.

No. 4. Black Triangular Flag.

Temperature.

No. 5. White Flag. Black Centre.

Cold Wave.

No. 1, alone, indicates fair weather, stationary temperature.

No. 2, alone, indicates rain or snow, stationary temperature.

No. 3, alone, indicates local rain, stationary temperature.

No. 1, with No. 4 above it, indicates fair weather, warmer.

No. 1, with No. 4 below it. indicates fair weather, colder.

No. 2, with No. 4 above it, indicates warmer weather, rain or snow.

No. 2, with No. 4 below it, indicates colder weather, rain or snow.

No. 3, with No. 4 above it, indicates warmer weather, with local rains.

No. 3, with No. 4 below it, indicates colder weather, with local rains.

No. 1, with No. 5 above it, indicates fair weather, cold wave.

No. 2, with No. 5 above it, indicates wet weather, cold wave.

Forecasts made at 10 a.m., and displayed between 12 and 1 p.m., forecast the weather for the following day until 8 p.m.

MARTIN, J. HUGHEY Colchester
Livestock Sales

MARTIN, J. HUGHEY Colchester
Rt. 2 Livestock Sales 96 acres

COLCHESTER SALES ASSN.

ILLINOIS LARGEST LIVE STOCK AUCTION

IF YOU WANT LIVE STOCK "WE HAVE IT"
IF YOU HAVE LIVE STOCK "WE WANT IT"

MR. AND MRS. J. HUGHEY MARTIN — *Owners*

Colchester, Illinois **PHONE Colchester 291**



MARTIN, J. HUGHEY Colchester
Rt. 2 385 acres

MARTIN, J. HUGHEY Colchester
Rt. 2 Livestock Sales 385 acres

State Forests and Game Preserves

Lake Argyle Public Fishing and Recreation Area. Near Colchester in McDonough County. 1,052 acres. Fishing, recreation, picnic areas. Boats available.

Colleges and Universities

Western Illinois State College - 2 miles north of Macomb, State Route 67, 1 mile west on State Route 20.

Airports

Macomb Airport -- 2¼ miles east of Macomb, State Route 67.

Picnic Grounds and Roadside Tables

1 mile southwest of Tennessee, U. S. 136
3 miles southwest of Tennessee, U. S. 136
2 miles east of Macomb, U. S. 136 and 67
2¼ miles north of Adair, U. S. 136
1½ miles south of Good Hope, U. S. 67
1½ miles northeast of Bushnell, State Rt. 9
2 miles south of Prairie City, State Rts. 41 & 9

NUMBER OF CHICKENS - DAIRY CATTLE - ALL CATTLE - HOGS

ILLINOIS - 102 Counties

Source: Based on 1953 Data
USDA

County	Number Chickens	Number Dairy Cattle	Number All Cattle	Number Hogs
Adams	243,700	15,700	57,800	140,200
Alexander	34,900	1,100	4,300	5,700
Bond	192,000	7,800	23,900	40,000
Boone	117,300	19,800	45,900	32,100
Brown	86,900	2,700	16,300	58,000
Bureau	296,300	13,700	92,800	187,500
Calhoun	89,900	2,800	11,100	31,000
Carroll	185,200	13,900	67,900	100,600
Cass	89,900	3,600	18,000	34,000
Champaign	292,200	11,400	53,900	60,500
Christian	201,700	7,000	37,300	79,100
Clark	230,100	6,500	23,200	36,800
Clay	290,300	5,300	20,800	19,700
Clinton	339,900	13,200	27,800	26,100
Coles	159,300	5,200	23,600	46,600
Cook	234,600	12,500	27,700	42,400
Crawford	191,200	4,800	21,500	31,700
Cumberland	201,800	5,800	16,900	19,300
DeKalb	236,900	13,600	93,600	163,400
DeWitt	105,600	4,100	26,400	41,900
Douglas	138,100	3,200	16,900	22,300
DuPage	171,300	8,300	21,700	24,200
Edgar	162,800	7,400	33,100	59,900
Edwards	148,800	2,100	12,900	31,500
Effingham	332,800	12,100	28,200	17,500
Fayette	385,800	11,500	32,400	25,300
Ford	226,000	5,300	31,100	46,400
Franklin	156,900	4,600	14,900	15,800
Fulton	209,500	9,600	64,800	149,500
Gallatin	116,600	2,000	10,600	19,600
Greene	131,200	6,400	36,800	24,100
Grundy	136,100	4,900	26,000	18,100
Hamilton	263,400	4,700	14,600	18,600
Hancock	237,900	12,100	64,800	149,500
Hardin	44,300	1,900	8,700	5,600
Henderson	74,100	3,800	30,900	91,600
Henry	353,300	13,900	101,400	288,000
Iroquois	534,200	13,500	61,500	71,000
Jackson	172,100	7,600	22,100	23,200
Jasper	385,800	6,000	23,900	33,400
Jefferson	311,700	7,200	24,000	28,200
Jersey	121,500	5,500	22,600	47,000
Jo Daviess	247,800	97,100	69,600	83,800
Johnson	102,400	3,500	16,700	11,300
Kane	192,400	27,500	83,900	59,900
Kankakee	258,000	9,900	34,900	35,500
Kendall	138,400	4,600	31,400	52,600
Knox	203,800	9,600	70,200	165,700

County	Number Chickens	Number Dairy Cattle	Number All Cattle	Number Hogs
Lake	187,700	13,400	33,200	25,400
LaSalle	380,000	18,500	102,600	114,300
Lawrence	116,800	2,700	11,600	17,100
Lee	233,600	14,700	79,900	83,800
Livingstone	586,800	14,000	62,900	61,600
Logan	207,400	7,400	37,000	54,500
McDonough	143,900	7,900	52,500	149,500
McHenry	246,300	46,400	89,300	38,700
McLean	399,600	17,100	99,600	150,300
Macon	165,900	6,200	34,100	39,200
Macoupin	298,900	16,100	57,600	102,100
Madison	349,900	18,600	46,000	53,100
Marion	269,000	6,400	24,300	19,300
Marshall	147,000	5,200	30,200	62,200
Mason	94,300	3,600	17,900	22,400
Massac	92,500	2,500	12,700	14,400
Menard	98,000	3,000	21,300	45,400
Mercer	151,000	6,300	51,500	198,100
Monroe	248,400	4,000	11,400	29,200
Montgomery	323,200	14,200	43,300	71,100
Morgan	167,700	5,400	40,500	100,100
Moultrie	120,400	5,500	17,900	15,400
Ogle	302,000	22,900	101,300	125,000
Peoria	211,100	8,200	42,600	84,600
Perry	169,900	6,100	17,800	20,100
Piatt	118,700	4,900	24,400	38,200
Pike	189,500	8,200	56,600	176,200
Pope	62,400	2,500	11,600	3,500
Pulaski	71,900	2,500	10,500	16,500
Putnam	45,600	1,900	13,700	25,900
Randolph	241,900	11,400	32,000	36,400
Richland	208,900	5,200	17,300	14,100
Rock Island	168,100	7,200	39,500	103,600
St. Clair	302,900	10,200	26,500	43,100
Saline	152,800	3,100	15,800	16,300
Sangamon	194,400	8,300	52,000	116,100
Schuyler	101,200	5,500	23,400	62,600
Scott	80,200	2,100	14,700	54,100
Shelby	346,900	13,400	40,500	49,600
Stark	84,800	3,000	27,200	85,300
Stephenson	373,200	38,700	93,600	125,000
Tazewell	182,800	10,300	45,500	61,500
Union	104,600	6,000	17,600	16,500
Vermilion	267,100	8,000	42,200	76,800
Wabash	78,400	1,600	8,400	14,000
Warren	124,000	6,100	60,400	192,400
Washington	274,600	12,800	27,400	19,100
Wayne	416,300	8,900	32,000	33,100
White	166,900	2,900	15,600	32,400
Whiteside	313,400	20,100	81,600	135,600
Will	305,000	14,500	48,300	33,900
Williamson	115,500	4,600	14,200	10,800
Winnebago	179,500	19,600	66,100	67,100
Woodford	188,500	7,900	43,800	51,700
STATE TOTAL	20,948,000	931,000	3,869,000	6,297,000

UNIVERSITY OF ILLINOIS-URBANA
917.73AM3I C001 V007
AMERICAN AERIAL COUNTY HISTORY SERIES C
3 0112 025337194